#8697429 ID: 88071544 S599.C6.R56 1992 Maps c.3

U. S. DEPARTMENT OF AGRICULTURE
SOIL CONSERVATION SERVICE

SHEET NO. 1
RIO BLANCO COUNTY AREA, COLORADO
(MELLEN HILL QUADRANGLE)

LIBRARY
Bureau of Reclamation
Denver, Colorado

BLM Library
Denver Federal Center
Bldg. 5, OC-521
P.O. Box 25047
Denver, CO 80225

This soil survey map was compiled by the U.S. Department of Agriculture, Soil Conservation Service, and cooperating agencies. Base maps are orthophotographs prepared from 1972 and 1973 aerial photography. Coordinate grid ticks and land division corners, if shown, are approximately positioned.

1 ¾ ½ ¼ 0 1 2 Miles
5000 4000 3000 2000 1000 0 5000 10000 Feet
Scale 1:24000

U. S. DEPARTMENT OF AGRICULTURE
SOIL CONSERVATION SERVICE

#8697429 ID: 88071544 S599.C6.R56 1982 Maps c.3

SHEET NO. 1
RIO BLANCO COUNTY AREA, COLORADO
(MELLEN HILL QUADRANGLE)



LIBRARY
Bureau of Reclamation
Denver, Colorado

BLM Library
Denver Federal Center
Bldg. 50, OC-521
P.O. Box 25047
Denver, CO 80225



This soil survey map was compiled by the U.S. Department of Agriculture, Soil Conservation Service, and cooperating agencies. Base maps are orthophotographs prepared from 1972 and 1973 aerial photography. Coordinate grid ticks and land division corners, if shown, are approximately positioned.

1 ¾ ½ ¼ 0

5000 4000 3000 2000 1000 0

Scal

RIO BLANCO COUN



1 2 Miles

5000 10000 Feet

e 1:24000

TY AREA, COLORADO NO. 1

#8697429 ID: 88071544 S599.C6 R56 1982 Maps C.3

U. S. DEPARTMENT OF AGRICULTURE
SOIL CONSERVATION SERVICE

SHEET NO. 2
RIO BLANCO COUNTY AREA, COLORADO
(RANGELY NE QUADRANGLE)

BLM Library
Denver Federal Center
Bldg. 50, OC-521
P.O. Box 25047
Denver, CO 80225

LIBRARY
Bureau of Reclamation
Denver, Colorado

This soil survey map was compiled by the U.S. Department of Agriculture, Soil Conservation Service, and cooperating agencies. Base maps are orthophotographs prepared from 1972 and 1973 aerial photography. Coordinate grid ticks and land division corners, if shown, are approximately positioned.

U. S. DEPARTMENT OF AGRICULTURE
SOIL CONSERVATION SERVICE

#8697429 ID: 88071544 S 599.C6 R56 1982 Maps c.3

SHEET NO. 2

RIO BLANCO COUNTY AREA, COLORADO

(RANGELY NE QUADRANGLE)

BLM Library
Denver Federal Center
Bldg. 50, OC-521
P.O. Box 25047
Denver, CO 80225

LIBRARY
Bureau of Reclamation
Denver, Colorado

This soil survey map was compiled by the U.S. Department of Agriculture, Soil Conservation Service, and cooperating agencies. Base maps are orthophotographs prepared from 1972 and 1973 aerial photography. Coordinate grid ticks and land division corners, if shown, are approximately positioned.

1 ¾ ½ ¼ 0

5000 4000 3000 2000 1000 0

Scale



Y AREA, COLORADO NO. 2

#8697429 ID:88071544 S599.C6 R56 1992 Maps c.3

U. S. DEPARTMENT OF AGRICULTURE
SOIL CONSERVATION SERVICE

SHEET NO. 3
RIO BLANCO COUNTY AREA, COLORADO
(CACTUS RESERVOIR QUADRANGLE)

BLM Library
Denver Federal Center
Bldg. 50, OC-521
P.O. Box 25047
Denver, CO 80225

LIBRARY
Bureau of Reclamation
Denver, Colorado

This soil survey map was compiled by the U.S. Department of Agriculture, Soil Conservation Service, and cooperating agencies. Base maps are orthophotographs prepared from 1972 and 1973 aerial photography. Coordinate grid ticks and land division corners, if shown, are approximately positioned.

1 ¾ ½ ¼ 0 1 2 Miles
5000 4000 3000 2000 1000 0 5000 10000 Feet
Scale 1:24000

U. S. DEPARTMENT OF AGRICULTURE
SOIL CONSERVATION SERVICE

#8697429 ID:88071544 S599.C6 R56 1982 Maps c.3

SHEET NO. 3

RIO BLANCO COUNTY AREA, COLORADO

(CACTUS RESERVOIR QUADRANGLE)

BLM Library
Denver Federal Center
Bldg. 50, OC-521
P.O. Box 25047
Denver, CO 80225

LIBRARY
Bureau of Reclamation
Denver, Colorado

1 ¾ ½ ¼ 0

5000 4000 3000 2000 1000 0

Scale

This soil survey map was compiled by the U.S. Department of Agriculture, Soil Conservation Service, and cooperating agencies. Base maps are orthophotographs prepared from 1972 and 1973 aerial photography. Coordinate grid ticks and land division corners, if shown, are approximately positioned.

1 2 Miles

5000 10000 Feet

1:24000

Y AREA, COLORADO NO. 3

SHEET NO. 3 OF 53

#8697429 ID: 88071544 S599.C6 R56 1982 Maps c.3

U. S. DEPARTMENT OF AGRICULTURE
SOIL CONSERVATION SERVICE

SHEET NO. 4
RIO BLANCO COUNTY AREA, COLORADO
(DIVIDE CREEK QUADRANGLE)

BLM Library
Denver Federal Center
Bldg. 50, OC-521
P.O. Box 25047
Denver, CO 80225

LIBRARY
Bureau of Reclamation
Denver, Colorado

This soil survey map was compiled by the U.S. Department of Agriculture, Soil Conservation Service, and cooperating agencies. Base maps are orthophotographs prepared from 1972 and 1973 aerial photography. Coordinate grid ticks and land division corners, if shown, are approximately positioned.

1 ¾ ½ ¼ 0 1 2 Miles
5000 4000 3000 2000 1000 0 5000 10000 Feet
Scale 1:24000

RIO BLANCO COUNTY AREA, COLORADO NO. 4

U. S. DEPARTMENT OF AGRICULTURE
SOIL CONSERVATION SERVICE

#8697429 ID: 88071544 S599.C6 R56 1982 Maps c.3

SHEET NO. 4

RIO BLANCO COUNTY AREA, COLORADO

(DIVIDE CREEK QUADRANGLE)

R. 100 W. | R. 99 W.

108° 30′00″

40° 15′00″

UNTY

DIVIDE CREEK RESERVOIR NO. 5

Divide Creek

DIVIDE CREEK RESERVOIR NO. 2

Wolf Creek

DIVIDE CREEK RESERVOIR NO. 3

DIVIDE CREEK RESERVOIR NO. 4

19

20

21

30

29

28

COAL RIDGE

31

WHITE RIVER

32

33

Little Spring Creek

Spring Gulch Creek

6

5

4

(Joins sheet 5)

T. 3 N.

T. 2 N.

BLM Library
Denver Federal Center
Bldg. 50, OC-521
P.O. Box 25047
Denver, CO 80225

LIBRARY
Bureau of Reclamation
Denver, Colorado

This soil survey map was compiled by the U.S. Department of Agriculture, Soil Conservation Service, and cooperating agencies. Base maps are orthophotographs prepared from 1972 and 1973 aerial photography. Coordinate grid ticks and land division corners, if shown, are approximately positioned.

1 ¾ ½ ¼ 0

5 000 4 000 3 000 2 000 1 000 0

Scale

RIO BLANCO COUNT



(Sheet 16)

Y AREA, COLORADO NO. 4

#8697429 ID: 88071544 S 599 .C6 R56 1982 Maps c.3

U. S. DEPARTMENT OF AGRICULTURE
SOIL CONSERVATION SERVICE

SHEET NO. 5
RIO BLANCO COUNTY AREA, COLORADO
(ROUGH GULCH QUADRANGLE)

BLM Library
Denver Federal Center
Bldg. 50, OC-521
P.O. Box 25047
Denver, CO 80225

LIBRARY
Bureau of Reclamation
Denver, Colorado

This soil survey map was compiled by the U.S. Department of Agriculture, Soil Conservation Service, and cooperating agencies. Base maps are orthophotographs prepared from 1972 and 1973 aerial photography. Coordinate grid ticks and land division corners, if shown, are approximately positioned.

1 ¾ ½ ¼ 0 1 2 Miles
5000 4000 3000 2000 1000 0 5000 10000 Feet
Scale 1:24000

U. S. DEPARTMENT OF AGRICULTURE
SOIL CONSERVATION SERVICE

#8697429 ID: 88071544 S 599 .C6 R56 1982 Maps c.3

SHEET NO. 5

RIO BLANCO COUNTY AREA, COLORADO

(ROUGH GULCH QUADRANGLE)

108° 22'30"

40° 15'00"

BLM Library
Denver Federal Center
Bldg. 50, OC-521
P.O. Box 25047
Denver, CO 80225

LIBRARY
Bureau of Reclamation
Denver, Colorado

40°07′30″

108°30′00″

R. 99 W. | R. 98 W.

1 ¾ ½ ¼ 0

5000 4000 3000 2000 1000 0

Scale

This soil survey map was compiled by the U.S. Department of Agriculture, Soil Conservation Service, and cooperating agencies. Base maps are orthophotographs prepared from 1972 and 1973 aerial photography. Coordinate grid ticks and land division corners, if shown, are approximately positioned.

RIO BLANCO COUNT

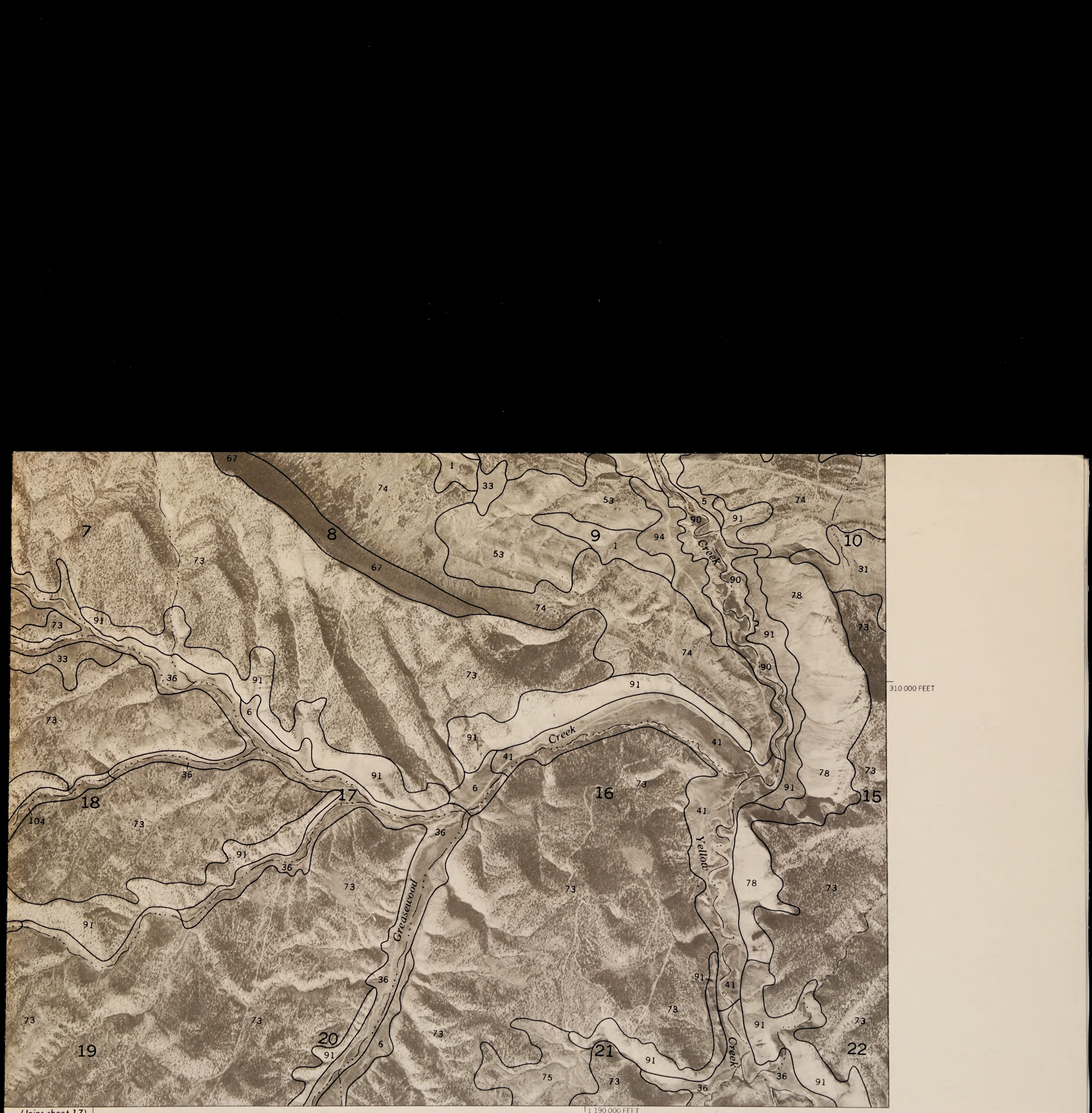

1 2 Miles

5000 10000 Feet

e 1:24000

Y AREA, COLORADO NO. 5

#8697429 ID: 88071544 S599 .C6 R56 1982 Maps c.3

U. S. DEPARTMENT OF AGRICULTURE
SOIL CONSERVATION SERVICE

SHEET NO. 6
RIO BLANCO COUNTY AREA, COLORADO
(SMIZER GULCH QUADRANGLE)

BLM Library
Denver Federal Center
Bldg. 50, OC-521
P.O. Box 25047
Denver, CO 80225

LIBRARY
Bureau of Reclamation
Denver, Colorado

This soil survey map was compiled by the U.S. Department of Agriculture, Soil Conservation Service, and cooperating agencies. Base maps are orthophotographs prepared from 1972 and 1973 aerial photography. Coordinate grid ticks and land division corners, if shown, are approximately positioned.

1 ¾ ½ ¼ 0 1 2 Miles
5 000 4 000 3 000 2 000 1 000 0 5 000 10 000 Feet
Scale 1:24 000

U. S. DEPARTMENT OF AGRICULTURE
SOIL CONSERVATION SERVICE

#8697429 ID: 88071544 S 599 .C6 R56 1982 Maps c.3

SHEET NO. 6

RIO BLANCO COUNTY AREA, COLORADO

(SMIZER GULCH QUADRANGLE)



BLM Library
Denver Federal Center
Bldg. 50, OC-521
P.O. Box 25047
Denver, CO 80225

LIBRARY
Bureau of Reclamation
Denver, Colorado

(Joins sheet 7)

T. 3 N.
T. 2 N.

This soil survey map was compiled by the U.S. Department of Agriculture, Soil Conservation Service, and cooperating agencies. Base maps are orthophotographs prepared from 1972 and 1973 aerial photography. Coordinate grid ticks and land division corners, if shown, are approximately positioned.

1 ¾ ½ ¼ 0

5000 4000 3000 2000 1000 0

Scal

RIO BLANCO COUNT

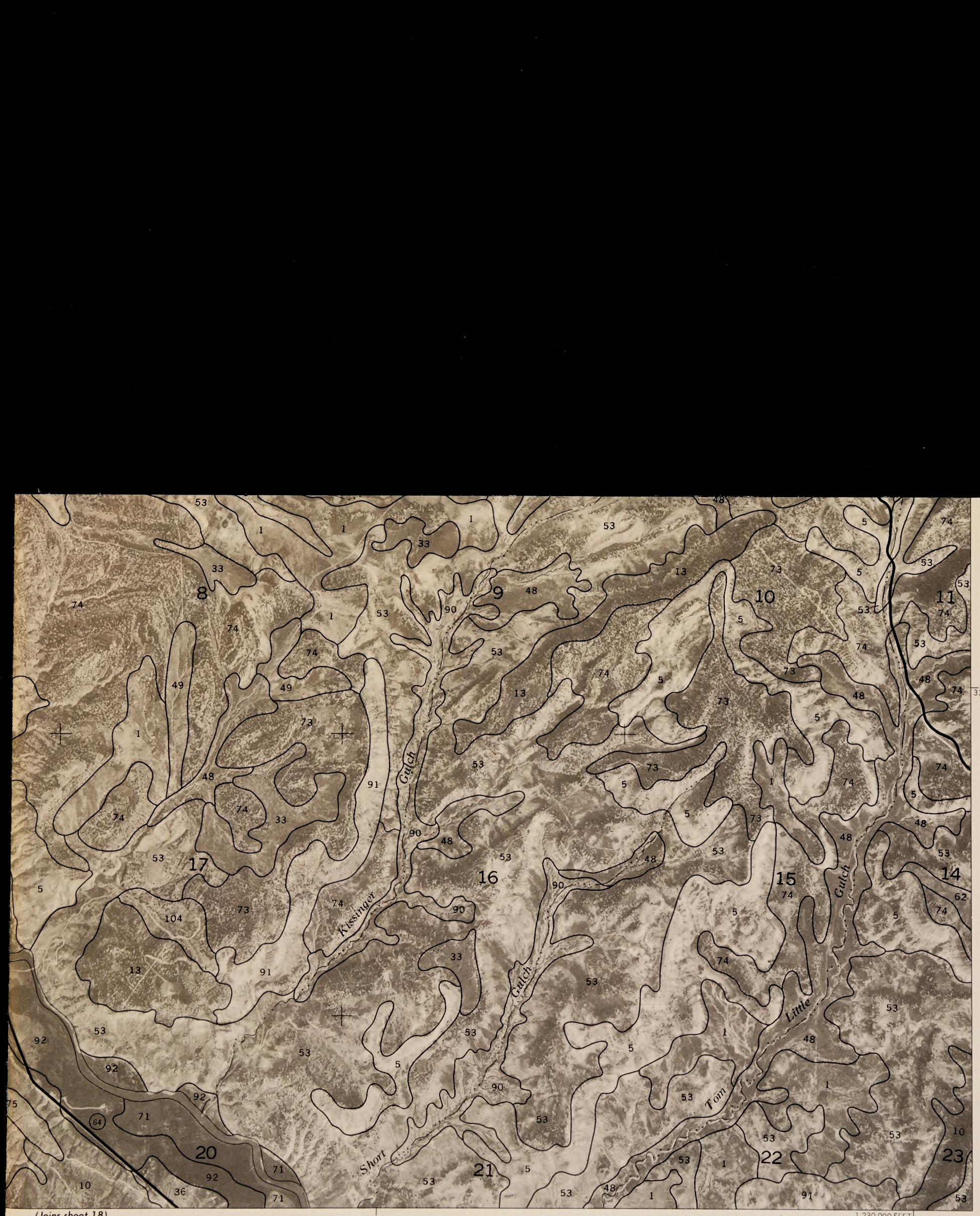

1 2 Miles

5000 10000 Feet

e 1:24000

Y AREA, COLORADO NO. 6

#8697429 ID: 88071544 S599.C6 R56 1982 Maps C,3

U. S. DEPARTMENT OF AGRICULTURE
SOIL CONSERVATION SERVICE

SHEET NO. 7
RIO BLANCO COUNTY AREA, COLORADO
(INDIAN VALLEY QUADRANGLE)

BLM Library
Denver Federal Center
Bldg. 50, OC-521
P.O. Box 25047
Denver, CO 80225

LIBRARY
Bureau of Reclamation
Denver, Colorado

This soil survey map was compiled by the U.S. Department of Agriculture, Soil Conservation Service, and cooperating agencies. Base maps are orthophotographs prepared from 1972 and 1973 aerial photography. Coordinate grid ticks and land division corners, if shown, are approximately positioned.

1 ¾ ½ ¼ 0 1 2 Miles
5000 4000 3000 2000 1000 0 5000 10000 Feet
Scale 1:24000

U. S. DEPARTMENT OF AGRICULTURE
SOIL CONSERVATION SERVICE

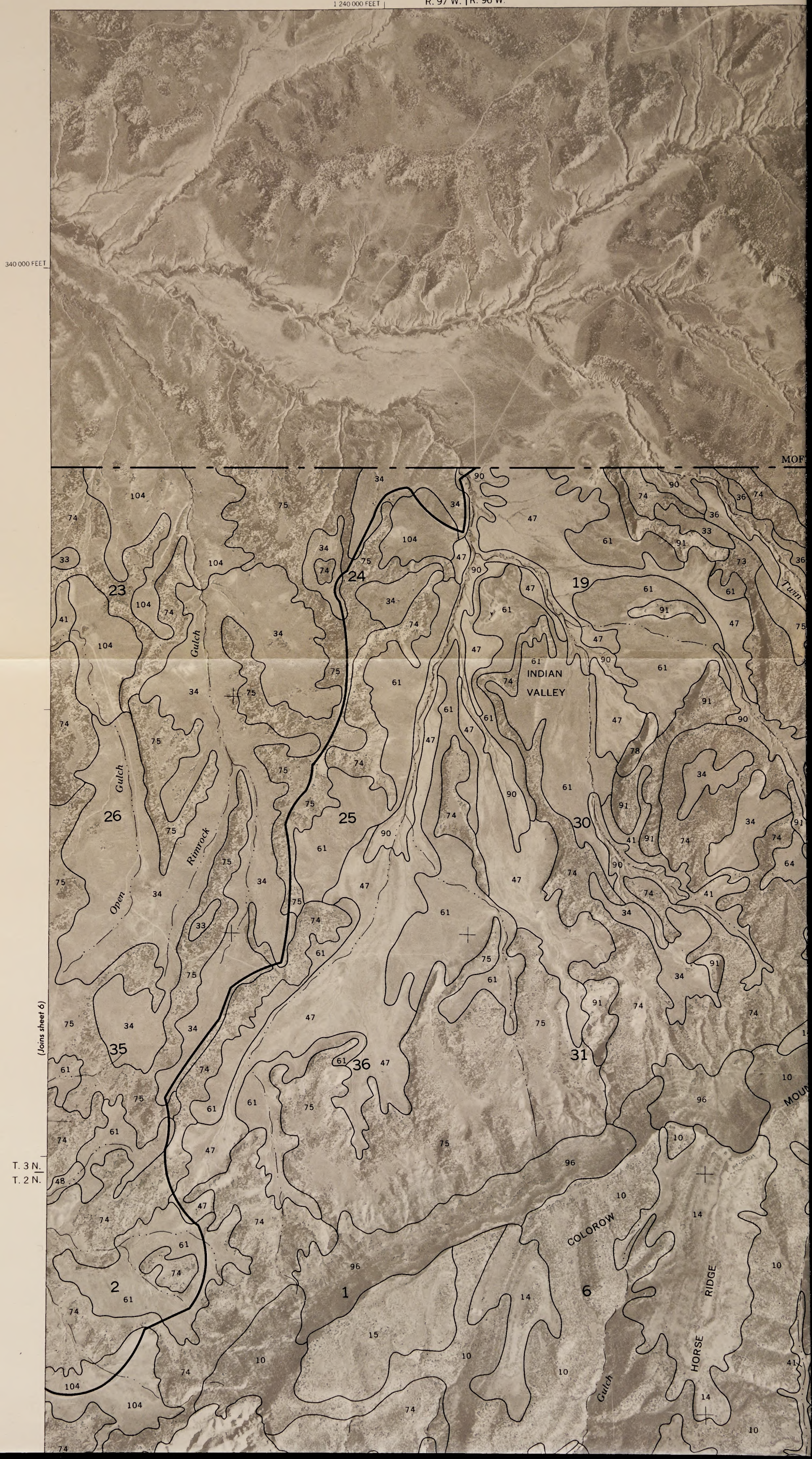

BLM Library
Denver Federal Center
Bldg. 50, OC-521
P.O. Box 25047
Denver, CO 80225

LIBRARY
Bureau of Reclamation
Denver, Colorado

#8697429 ID: 88071544 S599.C6 R56 1982 Maps C.3

SHEET NO. 7
RIO BLANCO COUNTY AREA, COLORADO
(INDIAN VALLEY QUADRANGLE)

This soil survey map was compiled by the U.S. Department of Agriculture, Soil Conservation Service, and cooperating agencies. Base maps are orthophotographs prepared from 1972 and 1973 aerial photography. Coordinate grid ticks and land division corners, if shown, are approximately positioned.

1 ¾ ½ ¼ 0

5000 4000 3000 2000 1000 0

Scale

RIO BLANCO COUN

1 2 Miles

5000 10000 Feet

1:24000

TY AREA, COLORADO NO. 7

#9697429 ID: 88071544 S599.C6 R56 1982 Maps c.3

U. S. DEPARTMENT OF AGRICULTURE
SOIL CONSERVATION SERVICE

SHEET NO. 8
RIO BLANCO COUNTY AREA, COLORADO
(WHITE ROCK QUADRANGLE)

BLM Library
Denver Federal Center
Bldg. 50, OC-521
P.O. Box 25047
Denver, CO 80225

LIBRARY
Bureau of Reclamation
Denver, Colorado

This soil survey map was compiled by the U.S. Department of Agriculture, Soil Conservation Service, and cooperating agencies. Base maps are orthophotographs prepared from 1972 and 1973 aerial photography. Coordinate grid ticks and land division corners, if shown, are approximately positioned.

1 ¾ ½ ¼ 0 1 2 Miles
5000 4000 3000 2000 1000 0 5000 10000 Feet
Scale 1:24000

U. S. DEPARTMENT OF AGRICULTURE
SOIL CONSERVATION SERVICE

#8697429 ID: 88071544 S599.C6 R56 1982 Maps c.3

SHEET NO. 8

RIO BLANCO COUNTY AREA, COLORADO

(WHITE ROCK QUADRANGLE)

108° 00′00″

40°15′00″

(Joins sheet 9)

T. 3 N.
T. 2 N.

BLM Library
Denver Federal Center
Bldg. 50, OC-521
P.O. Box 25047
Denver, CO 80225

LIBRARY
Bureau of Reclamation
Denver, Colorado

This soil survey map was compiled by the U.S. Department of Agriculture, Soil Conservation Service, and cooperating agencies. Base maps are orthophotographs prepared from 1972 and 1973 aerial photography. Coordinate grid ticks and land division corners, if shown, are approximately positioned.

RIO BLANCO COUNT

(See sheet 20)

1 2 Miles

5000 10000 Feet

Scale 1:24000

TY AREA, COLORADO NO. 8

#9697429 ID: 88071544 S599.C6 R56 1992 Maps c.3

U. S. DEPARTMENT OF AGRICULTURE
SOIL CONSERVATION SERVICE

SHEET NO. 9
RIO BLANCO COUNTY AREA, COLORADO
(DEVILS HOLE GULCH QUADRANGLE)

BLM Library
Denver Federal Center
Bldg. 50, OC-521
P.O. Box 25047
Denver, CO 80225

LIBRARY
Bureau of Reclamation
Denver, Colorado



This soil survey map was compiled by the U.S. Department of Agriculture, Soil Conservation Service, and cooperating agencies. Base maps are orthophotographs prepared from 1972 and 1973 aerial photography. Coordinate grid ticks and land division corners, if shown, are approximately positioned.

1 ¾ ½ ¼ 0 1 2 Miles
5000 4000 3000 2000 1000 0 5000 10000 Feet
Scale 1:24000

U. S. DEPARTMENT OF AGRICULTURE
SOIL CONSERVATION SERVICE

#9697429 ID: 88071544 S599.C6 R56 1992 Maps c.3

SHEET NO. 9

RIO BLANCO COUNTY AREA, COLORADO
(DEVILS HOLE GULCH QUADRANGLE)

107° 52'30"

R. 94 W. | R. 93 W.

40° 15'00"

(Joins sheet 10)

T. 3 N.
T. 2 N.

BLM Library
Denver Federal Center
Bldg. 50, OC-521
P.O. Box 25047
Denver, CO 80225

LIBRARY
Bureau of Reclamation
Denver, Colorado

This soil survey map was compiled by the U.S. Department of Agriculture, Soil Conservation Service, and cooperating agencies. Base maps are orthophotographs prepared from 1972 and 1973 aerial photography. Coordinate grid ticks and land division corners, if shown, are approximately positioned.

(ns sheet 21)

1 2 Miles

5000 10000 Feet

e 1:24000

Y AREA, COLORADO NO. 9

#8697429 ID: 88071544 S 599.C6 R56 1982 Maps C.3

U. S. DEPARTMENT OF AGRICULTURE
SOIL CONSERVATION SERVICE

SHEET NO. 10
RIO BLANCO COUNTY AREA, COLORADO
(NINEMILE GAP QUADRANGLE)

BLM Library
Denver Federal Center
Bldg. 50, OC-521
P.O. Box 25047
Denver, CO 80225

LIBRARY
Bureau of Reclamation
Denver, Colorado

This soil survey map was compiled by the U.S. Department of Agriculture, Soil Conservation Service, and cooperating agencies. Base maps are orthophotographs prepared from 1972 and 1973 aerial photography. Coordinate grid ticks and land division corners, if shown, are approximately positioned.

1 ¾ ½ ¼ 0 1 2 Miles
5000 4000 3000 2000 1000 0 5000 10000 Feet
Scale 1:24000

U. S. DEPARTMENT OF AGRICULTURE
SOIL CONSERVATION SERVICE

#8697429 ID: 88071544 S 599 .C6 R56 1982 Maps C.3

SHEET NO. 10

RIO BLANCO COUNTY AREA, COLORADO

(NINEMILE GAP QUADRANGLE)

BLM Library
Denver Federal Center
Bldg. 50, OC-521
P.O. Box 25047
Denver, CO 80225

LIBRARY
Bureau of Reclamation
Denver, Colorado

This soil survey map was compiled by the U.S. Department of Agriculture, Soil Conservation Service, and cooperating agencies. Base maps are orthophotographs prepared from 1972 and 1973 aerial photography. Coordinate grid ticks and land division corners, if shown, are approximately positioned.

1 ¾ ½ ¼ 0

5 000 4 000 3 000 2 000 1 000 0

Scale

RIO BLANCO COUNT

1 2 Miles

5000 10000 Feet

1:24000

Y AREA, COLORADO NO. 10

SHEET NO. 10 OF 53

#8697429 ID:88071544 S599.C6 R56 1982 Maps c.3

U. S. DEPARTMENT OF AGRICULTURE
SOIL CONSERVATION SERVICE

SHEET NO. 11
RIO BLANCO COUNTY AREA, COLORADO
(THORNBURGH QUADRANGLE)

BLM Library
Denver Federal Center
Bldg. 50, OC-521
P.O. Box 25047
Denver, CO 80225

LIBRARY
Bureau of Reclamation
Denver, Colorado

This soil survey map was compiled by the U.S. Department of Agriculture, Soil Conservation Service, and cooperating agencies. Base maps are orthophotographs prepared from 1972 and 1973 aerial photography. Coordinate grid ticks and land division corners, if shown, are approximately positioned.

1 ¾ ½ ¼ 0 1 2 Miles
5000 4000 3000 2000 1000 0 5000 10000 Feet
Scale 1:24000

U. S. DEPARTMENT OF AGRICULTURE
SOIL CONSERVATION SERVICE

#8697429 ID: 88071544 S599.C6 R56 1982 Maps c.3

SHEET NO. 11

RIO BLANCO COUNTY AREA, COLORADO

(THORNBURGH QUADRANGLE)

BLM Library
Denver Federal Center
Bldg. 50, OC-521
P.O. Box 25047
Denver, CO 80225

LIBRARY
Bureau of Reclamation
Denver, Colorado

This soil survey map was compiled by the U.S. Department of Agriculture, Soil Conservation Service, and cooperating agencies. Base maps are orthophotographs prepared from 1972 and 1973 aerial photography. Coordinate grid ticks and land division corners, if shown, are approximately positioned.

1 ¾ ½ ¼ 0

5000 4000 3000 2000 1000 0

Scale

RIO BLANCO COUNT

1 2 Miles

5000 10000 Feet

1:24000

Y AREA, COLORADO NO. 11

SHEET NO.11 OF 53

#8697429 ID:88071544 S599.C6 R56 1982 Maps c.3

U. S. DEPARTMENT OF AGRICULTURE
SOIL CONSERVATION SERVICE

SHEET NO. 12
RIO BLANCO COUNTY AREA, COLORADO
(WALSH KNOLLS QUADRANGLE)

BLM Library
Denver Federal Center
Bldg. 50, OC-521
P.O. Box 25047
Denver, CO 80225

LIBRARY
Bureau of Reclamation
Denver, Colorado

This soil survey map was compiled by the U.S. Department of Agriculture, Soil Conservation Service, and cooperating agencies. Base maps are orthophotographs prepared from 1972 and 1973 aerial photography. Coordinate grid ticks and land division corners, if shown, are approximately positioned.

1 ¼ ½ ¼ 0 1 2 Miles
5000 4000 3000 2000 1000 0 5000 10000 Feet
Scale 1:24000

U. S. DEPARTMENT OF AGRICULTURE
SOIL CONSERVATION SERVICE

#8697429 ID:88071544 S 599.C6 R56 1982 Maps c.3

SHEET NO. 12

RIO BLANCO COUNTY AREA, COLORADO

(WALSH KNOLLS QUADRANGLE)

BLM Library
Denver Federal Center
Bldg. 50, OC-521
P.O. Box 25047
Denver, CO 80225

LIBRARY
Bureau of Reclamation
Denver, Colorado

This soil survey map was compiled by the U.S. Department of Agriculture, Soil Conservation Service, and cooperating agencies. Base maps are orthophotographs prepared from 1972 and 1973 aerial photography. Coordinate grid ticks and land division corners, if shown, are approximately positioned.

1 ¾ ½ ¼ 0

5 000 4 000 3 000 2 000 1 000 0

Scale

RIO BLANCO COUNT

1 2 Miles

5000 10000 Feet

1:24000

Y AREA, COLORADO NO. 12

#9697427 ID: 88071544 S599.C6 R56 1992 Maps c.3

U. S. DEPARTMENT OF AGRICULTURE
SOIL CONSERVATION SERVICE

SHEET NO. 13
RIO BLANCO COUNTY AREA, COLORADO
(BANTY POINT QUADRANGLE)

BLM Library
Denver Federal Center
Bldg. 50, OC-521
P.O. Box 25047
Denver, CO 80225

LIBRARY
Bureau of Reclamation
Denver, Colorado

This soil survey map was compiled by the U.S. Department of Agriculture, Soil Conservation Service, and cooperating agencies. Base maps are orthophotographs prepared from 1972 and 1973 aerial photography. Coordinate grid ticks and land division corners, if shown, are approximately positioned.

1 ¾ ½ ¼ 0 1 2 Miles
5000 4000 3000 2000 1000 0 5000 10000 Feet
Scale 1:24000

U. S. DEPARTMENT OF AGRICULTURE
SOIL CONSERVATION SERVICE

#8697427 ID: 88071544 S599 .C6 R56 1992 Maps c.3

SHEET NO. 13

RIO BLANCO COUNTY AREA, COLORADO

(BANTY POINT QUADRANGLE)

BLM Library
Denver Federal Center
Bldg. 50, OC-521
P.O. Box 25047
Denver, CO 80225

LIBRARY
Bureau of Reclamation
Denver, Colorado

This soil survey map was compiled by the U.S. Department of Agriculture, Soil Conservation Service, and cooperating agencies. Base maps are orthophotographs prepared from 1972 and 1973 aerial photography. Coordinate grid ticks and land division corners, if shown, are approximately positioned.

1 ¾ ½ ¼ 0

5 000 4 000 3 000 2 000 1 000 0

Scale

RIO BLANCO COUNT

(sheet 25)

1 2 Miles

5000 10000 Feet

1:24000

AREA, COLORADO NO. 13

SHEET NO. 13 OF 53

#8697427 ID:88071544 S599.C6 R56 1982 Maps c.3

U. S. DEPARTMENT OF AGRICULTURE
SOIL CONSERVATION SERVICE

SHEET NO. 14
RIO BLANCO COUNTY AREA, COLORADO
(RANGELY QUADRANGLE)

BLM Library
Denver Federal Center
Bldg. 50, OC-521
P.O. Box 25047
Denver, CO 80225

LIBRARY
Bureau of Reclamation
Denver, Colorado

1 060 000 FEET — (Joins sheet 2) — R. 102 W. | R. 101 W. — 108°45'00" — 40°07'30"

300 000 FEET

T. 2 N.
T. 1 N.

CALIFORNIA CAMP — TEXAS CAMP — RANGELY — RANGELY OIL FIELD — COAL BASIN — CHASE DRAW RESERVOIR — COAL OIL RIM — WHITE RIVER — Yate Spring Draw — Spring Water Creek — Draw — Johnson Draw — Little Trujillo Wash — Wood Road — Coal Mine Draw — Trail Draw — Red Hill Canyon — Ford Draw — Douglas Creek

(Joins sheet 13) — (Joins sheet 15)

T. 1 N.
T. 1 S.

40°00'00" — 108°52'30" — (Joins sheet 26) — 1 080 000 FEET — R. 102 W. | R. 101 W. — 260 000 FEET

This soil survey map was compiled by the U.S. Department of Agriculture, Soil Conservation Service, and cooperating agencies. Base maps are orthophotographs prepared from 1972 and 1973 aerial photography. Coordinate grid ticks and land division corners, if shown, are approximately positioned.

1 ⅝ ¼ ¼ 0 1 2 Miles
5000 4000 3000 2000 1000 0 5000 10000 Feet
Scale 1:24000

U. S. DEPARTMENT OF AGRICULTURE
SOIL CONSERVATION SERVICE

#8697427 ID:88071544 S599.C6 R56 1982 Maps c.3

SHEET NO. 14

RIO BLANCO COUNTY AREA, COLORADO

(RANGELY QUADRANGLE)

(Joins sheet 2)

R. 102 W. | R. 101 W.

108°45'00"

40°07'30"

T. 2 N.

T. 1 N.

(Joins sheet 15)

CHASE DRAW RESERVOIR

WHITE RIVER

COAL OIL RIM

Dead Dog Draw

Chase Draw

Douglas Creek

Coal Mine Draw

BASIN

RANGELY

BLM Library
Denver Federal Center
Bldg. 50, OC-521
P.O. Box 25047
Denver, CO 80225

LIBRARY
Bureau of Reclamation
Denver, Colorado

This soil survey map was compiled by the U.S. Department of Agriculture, Soil Conservation Service, and cooperating agencies. Base maps are orthophotographs prepared from 1972 and 1973 aerial photography. Coordinate grid ticks and land division corners, if shown, are approximately positioned.

RIO BLANCO COUNT

(ins sheet 26)

1 2 Miles

5000 10000 Feet

e 1:24000

Y AREA, COLORADO NO. 14

SHEET NO. 14 OF 53

#8697429 ID: 88071544 S599.C6 R56 1982 Maps c.3

U. S. DEPARTMENT OF AGRICULTURE
SOIL CONSERVATION SERVICE

SHEET NO. 15
RIO BLANCO COUNTY AREA, COLORADO
(GILLAM DRAW QUADRANGLE)

BLM Library
Denver Federal Center
Bldg. 50, OC-521
P.O. Box 25047
Denver, CO 80225

LIBRARY
Bureau of Reclamation
Denver, Colorado

1 ¾ ½ ¼ 0 1 2 Miles
5000 4000 3000 2000 1000 0 5000 10000 Feet
Scale 1:24000

This soil survey map was compiled by the U.S. Department of Agriculture, Soil Conservation Service, and cooperating agencies. Base maps are orthophotographs prepared from 1972 and 1973 aerial photography. Coordinate grid ticks and land division corners, if shown, are approximately positioned.

U. S. DEPARTMENT OF AGRICULTURE
SOIL CONSERVATION SERVICE

#8697429 ID: 88071544 S599.C6 R56 1982 Maps c.3

SHEET NO. 15

RIO BLANCO COUNTY AREA, COLORADO

(GILLAM DRAW QUADRANGLE)

BLM Library
Denver Federal Center
Bldg. 50, OC-521
P.O. Box 25047
Denver, CO 80225

LIBRARY
Bureau of Reclamation
Denver, Colorado



This soil survey map was compiled by the U.S. Department of Agriculture, Soil Conservation Service, and cooperating agencies. Base maps are orthophotographs prepared from 1972 and 1973 aerial photography. Coordinate grid ticks and land division corners, if shown, are approximately positioned.

RIO BLANCO COUNT

1 2 Miles

5000 10000 Feet

1:24000

Y AREA, COLORADO NO. 15

SHEET NO. 15 OF 53

#8697429 ID:88071544 S599.C6 R56 1982 Maps c.3

U. S. DEPARTMENT OF AGRICULTURE
SOIL CONSERVATION SERVICE

SHEET NO. 16
RIO BLANCO COUNTY AREA, COLORADO
(CALAMITY RIDGE QUADRANGLE)

BLM Library
Denver Federal Center
Bldg. 50, OC-521
P.O. Box 25047
Denver, CO 80225

LIBRARY
Bureau of Reclamation
Denver, Colorado

This soil survey map was compiled by the U.S. Department of Agriculture, Soil Conservation Service, and cooperating agencies. Base maps are orthophotographs prepared from 1972 and 1973 aerial photography. Coordinate grid ticks and land division corners, if shown, are approximately positioned.

1 ¾ ½ ¼ 0 1 2 Miles
5000 4000 3000 2000 1000 0 5000 10000 Feet
Scale 1:24000

U. S. DEPARTMENT OF AGRICULTURE
SOIL CONSERVATION SERVICE



#8697429 ID:88071544 S599.C6 R56 1982 Maps c.3

SHEET NO. 16

RIO BLANCO COUNTY AREA, COLORADO

(CALAMITY RIDGE QUADRANGLE)

(Joins sheet 4)

R. 100 W. | R. 99 W.

108°30′00″

40°07′30″

T. 2 N.
T. 1 N.

(Joins sheet 17)

BLM Library
Denver Federal Center
Bldg. 50, OC-521
P.O. Box 25047
Denver, CO 80225

LIBRARY
Bureau of Reclamation
Denver, Colorado

This soil survey map was compiled by the U.S. Department of Agriculture, Soil Conservation Service, and cooperating agencies. Base maps are orthophotographs prepared from 1972 and 1973 aerial photography. Coordinate grid ticks and land division corners, if shown, are approximately positioned.

1 ¾ ½ ¼ 0

5 000 4 000 3 000 2 000 1 000 0

Scale

RIO BLANCO COUNTY

(s sheet 28) R. 100 W. | R. 99 W.

1 2 Miles

5000 10000 Feet

1:24000

AREA, COLORADO NO. 16

SHEET NO. 16 OF 53

#8697429 ID:88071544 S599.C6 R56 1982 Maps c.3

U. S. DEPARTMENT OF AGRICULTURE
SOIL CONSERVATION SERVICE

SHEET NO. 17
RIO BLANCO COUNTY AREA, COLORADO
(BARCUS CREEK QUADRANGLE)

BLM Library
Denver Federal Center
Bldg. 50, OC-521
P.O. Box 25047
Denver, CO 80225

Bureau of Reclamation
Denver, Colorado
LIBRARY

This soil survey map was compiled by the U.S. Department of Agriculture, Soil Conservation Service, and cooperating agencies. Base maps are orthophotographs prepared from 1972 and 1973 aerial photography. Coordinate grid ticks and land division corners, if shown, are approximately positioned.

1 ¾ ½ ¼ 0 1 2 Miles
5000 4000 3000 2000 1000 0 5000 10000 Feet
Scale 1:24000

U. S. DEPARTMENT OF AGRICULTURE
SOIL CONSERVATION SERVICE

#8697429 ID:88071544 S599.C6 R56 1982 Maps c.3

SHEET NO. 17

RIO BLANCO COUNTY AREA, COLORADO

(BARCUS CREEK QUADRANGLE)

(Joins sheet 5)

108°22′30″

40° 07′30″

T. 2 N.
T. 1 N.

(Joins sheet 18)

BLM Library
Denver Federal Center
Bldg. 50, OC-521
P.O. Box 25047
Denver, CO 80225

LIBRARY
Bureau of Reclamation
Denver, Colorado

This soil survey map was compiled by the U.S. Department of Agriculture, Soil Conservation Service, and cooperating agencies. Base maps are orthophotographs prepared from 1972 and 1973 aerial photography. Coordinate grid ticks and land division corners, if shown, are approximately positioned.

Scale

RIO BLANCO COUNT

(Joins sheet 29)

1 2 Miles

5000 10000 Feet

1:24000

Y AREA, COLORADO NO. 17

SHEET NO. 17 OF 53

#8697429 ID: 88071544 S599 .C6 R56 1982 Maps c.3

U. S. DEPARTMENT OF AGRICULTURE
SOIL CONSERVATION SERVICE

SHEET NO. 18
RIO BLANCO COUNTY AREA, COLORADO
(BARCUS CREEK SE QUADRANGLE)

BLM Library
Denver Federal Center
Bldg. 5, OC-521
P.O. Box 25047
Denver, CO 80225

LIBRARY
Bureau of Reclamation
Denver, Colorado

R. 98 W. | R. 97 W.
(Joins sheet 6)
1 200 000 FEET
300 000 FEET
108°15'00"
40°07'30"
T. 2 N.
T. 1 N.

260 000 FEET
T. 1 N.
T. 1 S.
40°00'00"
108°22'30"
R. 98 W. | R. 97 W.
(Joins sheet 30)
1 220 000 FEET

This soil survey map was compiled by the U.S. Department of Agriculture, Soil Conservation Service, and cooperating agencies. Base maps are orthophotographs prepared from 1972 and 1973 aerial photography. Coordinate grid ticks and land division corners, if shown, are approximately positioned.

1 ¾ ½ ¼ 0 1 2 Miles
5000 4000 3000 2000 1000 0 5000 10000 Feet
Scale 1:24000

U. S. DEPARTMENT OF AGRICULTURE
SOIL CONSERVATION SERVICE

#8697429 ID: 88071544 S599 .C6 R56 1982 Maps c.3

SHEET NO. 18

RIO BLANCO COUNTY AREA, COLORADO

(BARCUS CREEK SE QUADRANGLE)

(Joins sheet 6)

108°15'00"

40°07'30"

T. 2 N.

T. 1 N.

(Joins sheet 19)

BLM Library
Denver Federal Center
Bldg. 50, OC-521
P.O. Box 25047
Denver, CO 80225

LIBRARY
Bureau of Reclamation
Denver, Colorado

This soil survey map was compiled by the U.S. Department of Agriculture, Soil Conservation Service, and cooperating agencies. Base maps are orthophotographs prepared from 1972 and 1973 aerial photography. Coordinate grid ticks and land division corners, if shown, are approximately positioned.

1 ¾ ½ ¼ 0

5000 4000 3000 2000 1000 0

Scal

RIO BLANCO COUNT

ns sheet 30)

1 2 Miles

5000 10000 Feet

e 1:24000

Y AREA, COLORADO NO. 18

SHEET NO. 18 OF 53

#8697429 ID: 88071544 S 599 .C6 R56 1982 Maps c.3

U. S. DEPARTMENT OF AGRICULTURE
SOIL CONSERVATION SERVICE

SHEET NO. 19
RIO BLANCO COUNTY AREA, COLORADO
(WHITE RIVER CITY QUADRANGLE)

BLM Library
Denver Federal Center
Bldg. 50, OC-521
P.O. Box 25047
Denver, CO 80225

LIBRARY
Bureau of Reclamation
Denver, Colorado

This soil survey map was compiled by the U.S. Department of Agriculture, Soil Conservation Service, and cooperating agencies. Base maps are orthophotographs prepared from 1972 and 1973 aerial photography. Coordinate grid ticks and land division corners, if shown, are approximately positioned.

1 ¾ ½ ¼ 0 1 2 Miles
5000 4000 3000 2000 1000 0 5000 10000 Feet
Scale 1:24000

U. S. DEPARTMENT OF AGRICULTURE
SOIL CONSERVATION SERVICE

#8697429 ID: 88071544 S 599 .C6 R56 1982 Maps c.3

SHEET NO. 19

RIO BLANCO COUNTY AREA, COLORADO

(WHITE RIVER CITY QUADRANGLE)

BLM Library
Denver Federal Center
Bldg. 50, OC-521
P.O. Box 25047
Denver, CO 80225

LIBRARY
Bureau of Reclamation
Denver, Colorado

1 ¾ ½ ¼ 0

5000 4000 3000 2000 1000 0

Scal

This soil survey map was compiled by the U.S. Department of Agriculture, Soil Conservation Service, and cooperating agencies. Base maps are orthophotographs prepared from 1972 and 1973 aerial photography. Coordinate grid ticks and land division corners, if shown, are approximately positioned.

RIO BLANCO COUN



(ins sheet 31)

1 2 Miles

5000 10000 Feet

e 1:24000

TY AREA, COLORADO NO. 19

SHEET NO. 19 OF 53

#8697429 ID: 88071544 S599.C6 R56 1982 Maps c.3

U. S. DEPARTMENT OF AGRICULTURE
SOIL CONSERVATION SERVICE

SHEET NO. 20
RIO BLANCO COUNTY AREA, COLORADO
(BUCKSKIN POINT QUADRANGLE)

BLM Library
Denver Federal Center
Bldg. 50, OC-521
P.O. Box 25047
Denver, CO 80225

LIBRARY
Bureau of Reclamation
Denver, Colorado

This soil survey map was compiled by the U.S. Department of Agriculture, Soil Conservation Service, and cooperating agencies. Base maps are orthophotographs prepared from 1972 and 1973 aerial photography. Coordinate grid ticks and land division corners, if shown, are approximately positioned.

U. S. DEPARTMENT OF AGRICULTURE
SOIL CONSERVATION SERVICE

#8697429 ID: 88071544 S599.C6 R56 1982 Maps c.3

SHEET NO. 20

RIO BLANCO COUNTY AREA, COLORADO

(BUCKSKIN POINT QUADRANGLE)

(Joins sheet 8)

108°00′00″

40°07′30″

BLM Library
Denver Federal Center
Bldg. 50, OC-521
P.O. Box 25047
Denver, CO 80225

LIBRARY
Bureau of Reclamation
Denver, Colorado

T. 2 N.
T. 1 N.

(Joins sheet 21)

This soil survey map was compiled by the U.S. Department of Agriculture, Soil Conservation Service, and cooperating agencies. Base maps are orthophotographs prepared from 1972 and 1973 aerial photography. Coordinate grid ticks and land division corners, if shown, are approximately positioned.

(Joins sheet 32)

1 2 Miles

5000 10000 Feet

ale 1:24000

NTY AREA, COLORADO NO. 20

SHEET NO. 20 OF 53

#8697429 ID: 88071544 S599.C6 R56 1982 Maps c.3

U. S. DEPARTMENT OF AGRICULTURE
SOIL CONSERVATION SERVICE

SHEET NO. 21
RIO BLANCO COUNTY AREA, COLORADO
(MEEKER QUADRANGLE)

BLM Library
Denver Federal Center
Bldg. 50, OC-521
P.O. Box 25047
Denver, CO 80225

LIBRARY
Bureau of Reclamation
Denver, Colorado

R. 95 W. | R. 94 W. | 1 310 000 FEET | R. 94 W. | R. 93 W. | 107°52'30"

40° 07'30"

290 000 FEET

T. 2 N.
T. 1 N.

(Joins sheet 9)

(Joins sheet 20)

(Joins sheet 22)

260 000 FEET

T. 1 N.
T. 1 S.

40°00'00"

108° 00'00"

(Joins sheet 33)

1 330 000 FEET

R. 94 W. | R. 93 W.

This soil survey map was compiled by the U.S. Department of Agriculture, Soil Conservation Service, and cooperating agencies. Base maps are orthophotographs prepared from 1972 and 1973 aerial photography. Coordinate grid ticks and land division corners, if shown, are approximately positioned.

1 ¾ ½ ¼ 0 1 2 Miles
5000 4000 3000 2000 1000 0 5000 10 000 Feet
Scale 1:24000

U. S. DEPARTMENT OF AGRICULTURE
SOIL CONSERVATION SERVICE

#8697429 ID: 88071544 S599.C6 R56 1982 Maps c.3

SHEET NO. 21

RIO BLANCO COUNTY AREA, COLORADO

(MEEKER QUADRANGLE)

107°52'30"

R. 94 W. | R. 93 W.

40° 07'30"

(Joins sheet 9)

T. 2 N.

T. 1 N.

(Joins sheet 22)

BLM Library
Denver Federal Center
Bldg. 50, OC-521
P.O. Box 25047
Denver, CO 80225

LIBRARY
Bureau of Reclamation
Denver, Colorado



This soil survey map was compiled by the U.S. Department of Agriculture, Soil Conservation Service, and cooperating agencies. Base maps are orthophotographs prepared from 1972 and 1973 aerial photography. Coordinate grid ticks and land division corners, if shown, are approximately positioned.

1 ¾ ½ ¼ 0

5000 4000 3000 2000 1000 0

Sca

RIO BLANCO COUN



(Joins sheet 33)

1 2 Miles

5000 10000 Feet

ale 1:24000

NTY AREA, COLORADO NO. 21

SHEET NO. 21 OF 53

#8697429 ID:88071544 S599.C6 R56 1982 Maps c.3

U. S. DEPARTMENT OF AGRICULTURE
SOIL CONSERVATION SERVICE

SHEET NO. 22
RIO BLANCO COUNTY AREA, COLORADO
(RATTLESNAKE MESA QUADRANGLE)

BLM Library
Denver Federal Center
Bldg. 50, OC-521
P.O. Box 25047
Denver, CO 80225

LIBRARY
Bureau of Reclamation
Denver, Colorado

This soil survey map was compiled by the U.S. Department of Agriculture, Soil Conservation Service, and cooperating agencies. Base maps are orthophotographs prepared from 1972 and 1973 aerial photography. Coordinate grid ticks and land division corners, if shown, are approximately positioned.

1 ¾ ½ ¼ 0 1 2 Miles
5000 4000 3000 2000 1000 0 5000 10 000 Feet
Scale 1:24000

U. S. DEPARTMENT OF AGRICULTURE
SOIL CONSERVATION SERVICE



#8697429 ID:88071544 S599.C6 R56 1982 Maps c.3

SHEET NO. 22

RIO BLANCO COUNTY AREA, COLORADO

(RATTLESNAKE MESA QUADRANGLE)

(Joins sheet 10)

R. 93 W. | R. 92 W.

107°45'00"

40°07'30"

T. 2 N.

T. 1 N.

(Joins sheet 23)

BLM Library
Denver Federal Center
Bldg. 50, OC-521
P.O. Box 25047
Denver, CO 80225

LIBRARY
Bureau of Reclamation
Denver, Colorado

This soil survey map was compiled by the U.S. Department of Agriculture, Soil Conservation Service, and cooperating agencies. Base maps are orthophotographs prepared from 1972 and 1973 aerial photography. Coordinate grid ticks and land division corners, if shown, are approximately positioned.

1 ¾ ½ ¼ 0

5 000 4 000 3 000 2 000 1 000 0

Sca

RIO BLANCO COUN

(Joins sheet 34)

1 2 Miles

5000 10000 Feet

Scale 1:24000

TY AREA, COLORADO NO. 22

#8697429 ID: 88071544 S 599 .C6 R56 1982 Maps c.3

U. S. DEPARTMENT OF AGRICULTURE
SOIL CONSERVATION SERVICE

SHEET NO. 23
RIO BLANCO COUNTY AREA, COLORADO
(SAWMILL MOUNTAIN QUADRANGLE)

BLM Library
Denver Federal Center
Bldg. 50, OC-521
P.O. Box 25047
Denver, CO 80225

LIBRARY
Bureau of Reclamation
Denver, Colorado

This soil survey map was compiled by the U.S. Department of Agriculture, Soil Conservation Service, and cooperating agencies. Base maps are orthophotographs prepared from 1972 and 1973 aerial photography. Coordinate grid ticks and land division corners, if shown, are approximately positioned.

1 ¾ ½ ¼ 0 1 2 Miles
5000 4000 3000 2000 1000 0 5000 10 000 Feet
Scale 1:24 000

U. S. DEPARTMENT OF AGRICULTURE
SOIL CONSERVATION SERVICE

#8697429 ID: 88071544 S 599 .C6 R56 1982 Maps c.3

SHEET NO. 23

RIO BLANCO COUNTY AREA, COLORADO

(SAWMILL MOUNTAIN QUADRANGLE)

BLM Library
Denver Federal Center
Bldg. 50, OC-521
P.O. Box 25047
Denver, CO 80225

LIBRARY
Bureau of Reclamation
Denver, Colorado



This soil survey map was compiled by the U.S. Department of Agriculture, Soil Conservation Service, and cooperating agencies. Base maps are orthophotographs prepared from 1972 and 1973 aerial photography. Coordinate grid ticks and land division corners, if shown, are approximately positioned.

1 ¾ ½ ¼ 0

5 000 4 000 3 000 2 000 1 000 0

Sca

RIO BLANCO COU

NTY AREA, COLORADO NO. 23

SHEET NO. 23 OF 53

#8697429 ID:88071544 S599.C6 R56 1982 Maps c.3

U. S. DEPARTMENT OF AGRICULTURE
SOIL CONSERVATION SERVICE

SHEET NO. 24
RIO BLANCO COUNTY AREA, COLORADO
(FAWN CREEK QUADRANGLE)

BLM Library
Denver Federal Center
Bldg. 50, OC-521
P.O. Box 25047
Denver, CO 80225

LIBRARY
Bureau of Reclamation
Denver, Colorado

INSET A

INSET B



This soil survey map was compiled by the U.S. Department of Agriculture, Soil Conservation Service, and cooperating agencies. Base maps are orthophotographs prepared from 1972 and 1973 aerial photography. Coordinate grid ticks and land division corners, if shown, are approximately positioned.

1 ¾ ½ ¼ 0 1 2 Miles
5000 4000 3000 2000 1000 0 5000 10000 Feet
Scale 1:24000

U. S. DEPARTMENT OF AGRICULTURE
SOIL CONSERVATION SERVICE

1 410 000 FEET

290 000 FEET

330 000 FEET

MOFFAT COUNT

IN

LIMIT OF

IIES MOUNTAIN

(Joins sheet 11)

(Joins sheet 23)

T. 3 N.

T. 2 N.

T. 1 N.

40°10'30"

107° 37'30"

INSET B

R. 90 W.

107°27'30"

40°03'00"

LIMIT OF SOIL SURVEY

NORTH Marvine FORK WHITE RIVER

LIMIT OF SOIL SURVEY

(Joins sheet 24)

T. 1 N.

#8697429 ID:88071544 S 599 .C6 R56 1992 Maps c.3

SHEET NO. 24

RIO BLANCO COUNTY AREA, COLORADO

(FAWN CREEK QUADRANGLE)

BLM Library
Denver Federal Center
Bldg. 50, OC-521
P.O. Box 25047
Denver, CO 80225

LIBRARY
Bureau of Reclamation
Denver, Colorado

107°30'00"

40°07'30"

SET A

R. 91 W. | R. 90 W.

107°32'30"

40°13'30"

Y

LIMIT OF SOIL SURVEY

SOIL SURVEY

320 000 FEET

T. 3 N.

T. 2 N.

1 420 000 FEET

R. 91 W. | R. 90 W.

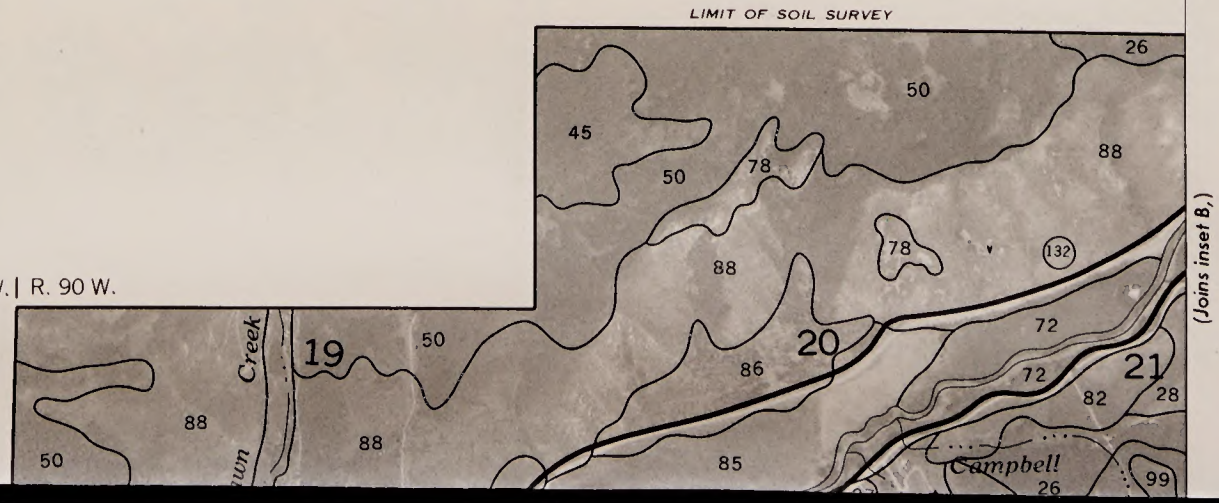

This soil survey map was compiled by the U.S. Department of Agriculture, Soil Conservation Service, and cooperating agencies. Base maps are orthophotographs prepared from 1972 and 1973 aerial photography. Coordinate grid ticks and land division corners, if shown, are approximately positioned.

Scal

RIO BLANCO COUNT

Y AREA, COLORADO NO. 24

SHEET NO. 24 OF 53

#8697429 ID: 88071544 S599.C6 R56 1982 Maps 0.3

U. S. DEPARTMENT OF AGRICULTURE
SOIL CONSERVATION SERVICE

SHEET NO. 25
RIO BLANCO COUNTY AREA, COLORADO
(BANTA RIDGE QUADRANGLE)

BLM Library
Denver Federal Center
Bldg. 50, OC-521
P.O. Box 25047
Denver, CO 80225

LIBRARY
Bureau of Reclamation
Denver, Colorado

This soil survey map was compiled by the U.S. Department of Agriculture, Soil Conservation Service, and cooperating agencies. Base maps are orthophotographs prepared from 1972 and 1973 aerial photography. Coordinate grid ticks and land division corners, if shown, are approximately positioned.

1 ¾ ½ ¼ 0 1 2 Miles
5000 4000 3000 2000 1000 0 5000 10000 Feet
Scale 1:24000

U. S. DEPARTMENT OF AGRICULTURE
SOIL CONSERVATION SERVICE

#8697429 ID: 88071544 S599.C6 R56 1982 Maps c.3

SHEET NO. 25

RIO BLANCO COUNTY AREA, COLORADO

(BANTA RIDGE QUADRANGLE)

R. 103 W. | R. 102 W.

108°52'30"

40°00'00"

Shavetail Wash

Creek

(Joins sheet 26)

BLM Library
Denver Federal Center
Bldg. 50, OC-521
P.O. Box 25047
Denver, CO 80225

LIBRARY
Bureau of Reclamation
Denver, Colorado

T. 1 S.
T. 2 S.

39°52'30"

109°00'00"

This soil survey map was compiled by the U.S. Department of Agriculture, Soil Conservation Service, and cooperating agencies. Base maps are orthophotographs prepared from 1972 and 1973 aerial photography. Coordinate grid ticks and land division corners, if shown, are approximately positioned.

1 ¾ ½ ¼ 0

5000 4000 3000 2000 1000 0

Scal

RIO BLANCO COUN

TY AREA, COLORADO NO. 25

SHEET NO. 25 OF 53

#8697429 ID:88071544 S599.C6 R56 1982 Maps c.3

U. S. DEPARTMENT OF AGRICULTURE
SOIL CONSERVATION SERVICE

SHEET NO. 26
RIO BLANCO COUNTY AREA, COLORADO
(WATER CANYON QUADRANGLE)

BLM Library
Denver Federal Center
Bldg. 50, OC-521
P.O. Box 25047
Denver, CO 80225

LIBRARY
Bureau of Reclamation
Denver, Colorado



This soil survey map was compiled by the U.S. Department of Agriculture, Soil Conservation Service, and cooperating agencies. Base maps are orthophotographs prepared from 1972 and 1973 aerial photography. Coordinate grid ticks and land division corners, if shown, are approximately positioned.

1 ¾ ½ ¼ 0 1 2 Miles
5000 4000 3000 2000 1000 0 5000 10 000 Feet
Scale 1:24 000

U. S. DEPARTMENT OF AGRICULTURE
SOIL CONSERVATION SERVICE



#8697429 ID:88071544 S599.C6 R56 1982 Maps c.3

SHEET NO. 26

RIO BLANCO COUNTY AREA, COLORADO

(WATER CANYON QUADRANGLE)

R. 102 W. | R. 101 W.

108°45'00"

40° 00'00"

(Joins sheet 14)

(Joins sheet 27)

T. 1 S.
T. 2 S.

BLM Library
Denver Federal Center
Bldg. 50, OC-521
P.O. Box 25047
Denver, CO 80225

LIBRARY
Bureau of Reclamation
Denver, Colorado

T. 1 S.
T. 2 S.

39° 52′ 30″

108° 52′ 30″

This soil survey map was compiled by the U.S. Department of Agriculture, Soil Conservation Service, and cooperating agencies. Base maps are orthophotographs prepared from 1972 and 1973 aerial photography. Coordinate grid ticks and land division corners, if shown, are approximately positioned.

1 ¾ ½ ¼ 0

5 000 4 000 3 000 2 000 1 000 0

Scal

RIO BLANCO COUN

(Joins sheet 39)

R. 102 W. | R. 101 W.

1 2 Miles

5000 10000 Feet

e 1:24000

TY AREA, COLORADO NO. 26

SHEET NO. 26 OF 53

8697429 ID: 88071544 S599.C6 R56 1982 Maps c.3

U. S. DEPARTMENT OF AGRICULTURE
SOIL CONSERVATION SERVICE

SHEET NO. 27
RIO BLANCO COUNTY AREA, COLORADO
(PHILADELPHIA CREEK QUADRANGLE)

BLM Library
Denver Federal Center
Bldg. 50, OC-52
P.O. Box 25047
Denver, CO 80225

Bureau of Reclamation
Denver, Colorado
LIBRARY



This soil survey map was compiled by the U.S. Department of Agriculture, Soil Conservation Service, and cooperating agencies. Base maps are orthophotographs prepared from 1972 and 1973 aerial photography. Coordinate grid ticks and land division corners, if shown, are approximately positioned.

1 ¾ ½ ¼ 0 1 2 Miles
5000 4000 3000 2000 1000 0 5000 10000 Feet
Scale 1:24000

U. S. DEPARTMENT OF AGRICULTURE
SOIL CONSERVATION SERVICE

#8697429 ID: 88071544 S599.C6 R56 1982 Maps c.3

SHEET NO. 27

RIO BLANCO COUNTY AREA, COLORADO

(PHILADELPHIA CREEK QUADRANGLE)

(Joins sheet 15)

R. 101 W. | R. 100 W.

108°37'30"

40° 00'00"

BLM Library
Denver Federal Center
Bldg. 50, OC-521
P.O. Box 25047
Denver, CO 80225

Bureau of Reclamation
Denver, Colorado
LIBRARY

(Joins sheet 28)

T. 1 S.
T. 2 S.

This soil survey map was compiled by the U.S. Department of Agriculture, Soil Conservation Service, and cooperating agencies. Base maps are orthophotographs prepared from 1972 and 1973 aerial photography. Coordinate grid ticks and land division corners, if shown, are approximately positioned.

1 ¾ ½ ¼ 0

5000 4000 3000 2000 1000 0

Scale

RIO BLANCO COUNT

ins sheet 40)

R. 101 W. | R. 100 W.

1 2 Miles

5000 10000 Feet

1:24000

Y AREA, COLORADO NO. 27

SHEET NO. 27 OF 53

#8697429 ID: 88071544 S599 .C6 R56 1982 Maps c.3

U. S. DEPARTMENT OF AGRICULTURE
SOIL CONSERVATION SERVICE

SHEET NO. 28
RIO BLANCO COUNTY AREA, COLORADO
(SAGEBRUSH HILL QUADRANGLE)

BLM Library
Denver Federal Center
Bldg. 50, OC-521
P.O. Box 25047
Denver, CO 80225

LIBRARY
Bureau of Reclamation
Denver, Colorado

This soil survey map was compiled by the U.S. Department of Agriculture, Soil Conservation Service, and cooperating agencies. Base maps are orthophotographs prepared from 1972 and 1973 aerial photography. Coordinate grid ticks and land division corners, if shown, are approximately positioned.

1 ½ ¼ ¼ 0 1 2 Miles
5000 4000 3000 2000 1000 0 5000 10000 Feet
Scale 1:24000

U. S. DEPARTMENT OF AGRICULTURE
SOIL CONSERVATION SERVICE

#8697429 ID: 88071544 S599 .C6 R56 1982 Maps c.3

SHEET NO. 28

RIO BLANCO COUNTY AREA, COLORADO

(SAGEBRUSH HILL QUADRANGLE)

BLM Library
Denver Federal Center
Bldg. 50, OC-521
P.O. Box 25047
Denver, CO 80225

LIBRARY
Bureau of Reclamation
Denver, Colorado

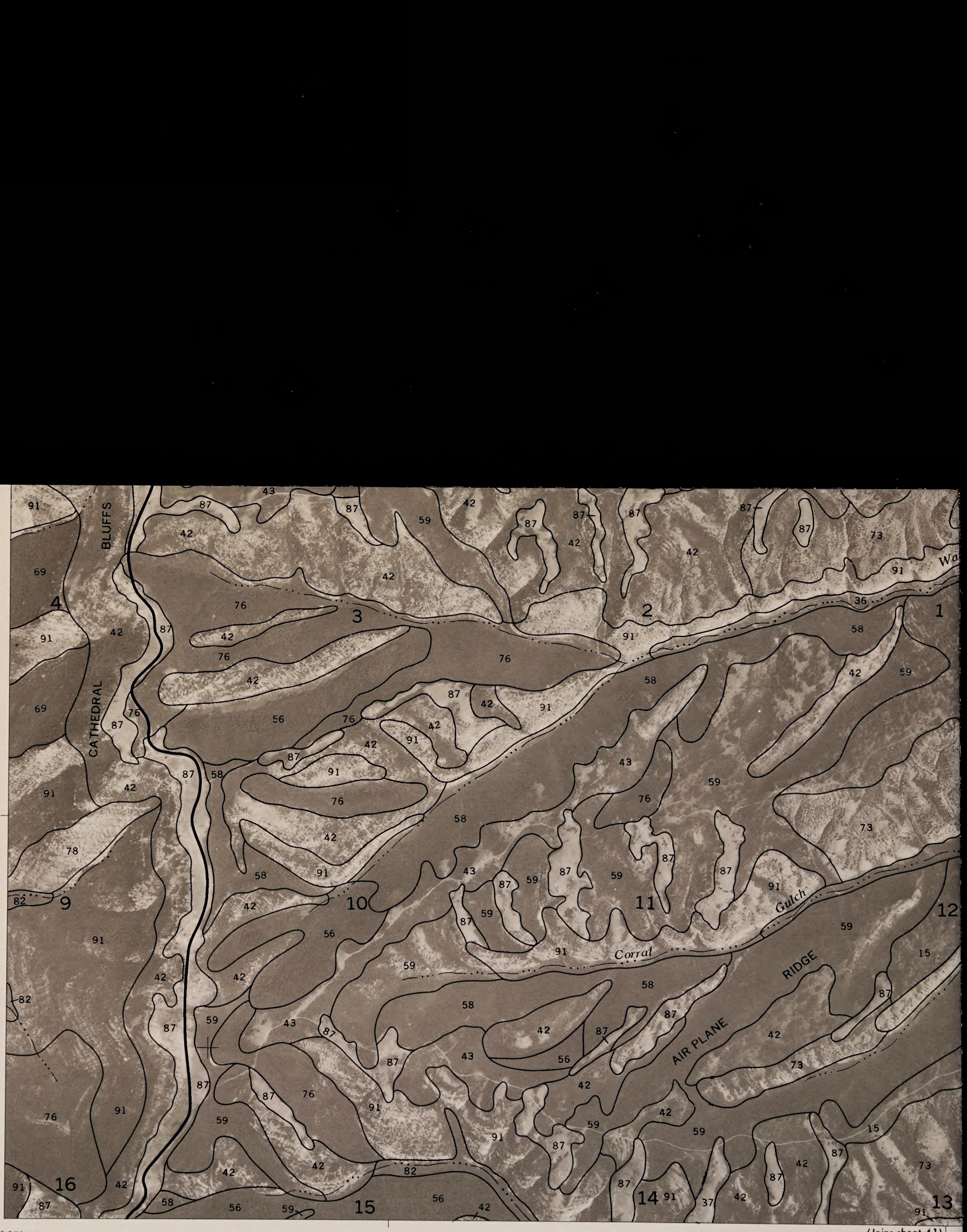

This soil survey map was compiled by the U.S. Department of Agriculture, Soil Conservation Service, and cooperating agencies. Base maps are orthophotographs prepared from 1972 and 1973 aerial photography. Coordinate grid ticks and land division corners, if shown, are approximately positioned.

1 ¾ ½ ¼ 0

5000 4000 3000 2000 1000 0

Scale

RIO BLANCO COUNTY

1 2 Miles

5000 10000 Feet

1:24000

AREA, COLORADO NO. 28

SHEET NO. 28 OF 53

#8697429 ID:88071544 S599.C6 R56 1982 Maps c.3

U. S. DEPARTMENT OF AGRICULTURE
SOIL CONSERVATION SERVICE

SHEET NO. 29
RIO BLANCO COUNTY AREA, COLORADO
(WOLF RIDGE QUADRANGLE)

BLM Library
Denver Federal Center
Bldg. 50, OC-521
P.O. Box 25047
Denver, CO 80225

LIBRARY
Bureau of Reclamation
Denver, Colorado

This soil survey map was compiled by the U.S. Department of Agriculture, Soil Conservation Service, and cooperating agencies. Base maps are orthophotographs prepared from 1972 and 1973 aerial photography. Coordinate grid ticks and land division corners, if shown, are approximately positioned.

1 ¾ ½ ¼ 0 1 2 Miles
5000 4000 3000 2000 1000 0 5000 10000 Feet
Scale 1:24000

RIO BLANCO COUNTY AREA, COLORADO NO. 29

U. S. DEPARTMENT OF AGRICULTURE
SOIL CONSERVATION SERVICE

#8697429 ID: 88071544 S 599 .C6 R56 1982 Maps c.3

SHEET NO. 29

RIO BLANCO COUNTY AREA, COLORADO

(WOLF RIDGE QUADRANGLE)

eet 17)

108°22'30"

40° 00'00"

BLM Library
Denver Federal Center
Bldg. 50, OC-521
P.O. Box 25047
Denver, CO 80225

LIBRARY
Bureau of Reclamation
Denver, Colorado

(Joins sheet 30)

T. 1 S.
T. 2 S.

This soil survey map was compiled by the U.S. Department of Agriculture, Soil Conservation Service, and cooperating agencies. Base maps are orthophotographs prepared from 1972 and 1973 aerial photography. Coordinate grid ticks and land division corners, if shown, are approximately positioned.

1 ¾ ½ ¼ 0

5000 4000 3000 2000 1000 0

Scale

RIO BLANCO COUNTY

1 2 Miles

5000 10000 Feet

1:24000

AREA, COLORADO NO. 29

SHEET NO. 29 OF 53

#8697429 ID:38071544 S599.C6 R56 1982 Maps c.3

U. S. DEPARTMENT OF AGRICULTURE
SOIL CONSERVATION SERVICE

SHEET NO. 30
RIO BLANCO COUNTY AREA, COLORADO
(SQUARE S RANCH QUADRANGLE)

BLM Library
Denver Federal Center
Bldg. 50, OC-521
P.O. Box 25047
Denver, CO 80225

LIBRARY
Bureau of Reclamation
Denver, Colorado

This soil survey map was compiled by the U.S. Department of Agriculture, Soil Conservation Service, and cooperating agencies. Base maps are orthophotographs prepared from 1972 and 1973 aerial photography. Coordinate grid ticks and land division corners, if shown, are approximately positioned.

1 ¾ ½ ¼ 0 1 2 Miles
5000 4000 3000 2000 1000 0 5000 10000 Feet
Scale 1:24000

RIO BLANCO COUNTY AREA, COLORADO NO. 30

U. S. DEPARTMENT OF AGRICULTURE
SOIL CONSERVATION SERVICE

#8697429 ID:88071544 S 599.C6 R56 1982 Maps c.3

SHEET NO. 30

RIO BLANCO COUNTY AREA, COLORADO

(SQUARE S RANCH QUADRANGLE)

(Sheet 18)

108°15'00"

40°00'00"

40

(Joins sheet 31)

T. 1 S.
T. 2 S.

BLM Library
Denver Federal Center
Bldg. 50, OC-521
P.O. Box 25047
Denver, CO 80225

LIBRARY
Bureau of Reclamation
Denver, Colorado

This soil survey map was compiled by the U.S. Department of Agriculture, Soil Conservation Service, and cooperating agencies. Base maps are orthophotographs prepared from 1972 and 1973 aerial photography. Coordinate grid ticks and land division corners, if shown, are approximately positioned.

RIO BLANCO COUNTY

(sheet 43)

1 2 Miles

5000 10000 Feet

1:24000

AREA, COLORADO NO. 30

SHEET NO. 30 OF 53

#8697429 ID:88071544 S599.C6 R56 1982 Maps c.3

U. S. DEPARTMENT OF AGRICULTURE
SOIL CONSERVATION SERVICE

SHEET NO. 31
RIO BLANCO COUNTY AREA, COLORADO
(GREASEWOOD GULCH QUADRANGLE)

BLM Library
Denver Federal Center
Bldg. 50, OC-521
P.O. Box 25047
Denver, CO 80225

LIBRARY
Bureau of Reclamation
Denver, Colorado

This soil survey map was compiled by the U.S. Department of Agriculture, Soil Conservation Service, and cooperating agencies. Base maps are orthophotographs prepared from 1972 and 1973 aerial photography. Coordinate grid ticks and land division corners, if shown, are approximately positioned.

1 ¾ ½ ¼ 0 1 2 Miles
5000 4000 3000 2000 1000 0 5000 10000 Feet
Scale 1:24000

U. S. DEPARTMENT OF AGRICULTURE
SOIL CONSERVATION SERVICE

#8697429 ID:88071544 S599.C6 R56 1982 Maps c.3

SHEET NO. 31

RIO BLANCO COUNTY AREA, COLORADO

(GREASEWOOD GULCH QUADRANGLE)

(Joins sheet 19)

108° 07′30″

40° 00′00″

BLM Library
Denver Federal Center
Bldg. 50, OC-521
P.O. Box 25047
Denver, CO 80225

LIBRARY
Bureau of Reclamation
Denver, Colorado

(Joins sheet 32)

T. 1 S.
T. 2 S.

This soil survey map was compiled by the U.S. Department of Agriculture, Soil Conservation Service, and cooperating agencies. Base maps are orthophotographs prepared from 1972 and 1973 aerial photography. Coordinate grid ticks and land division corners, if shown, are approximately positioned.

RIO BLANCO COUNTY

sheet 44)

1 2 Miles

5000 10000 Feet

:24000

AREA, COLORADO NO. 31

SHEET NO. 31 OF 53

#8697429 ID: 88071544 S599.C6 R56 1982 Maps c.3

U. S. DEPARTMENT OF AGRICULTURE
SOIL CONSERVATION SERVICE

SHEET NO. 32
RIO BLANCO COUNTY AREA, COLORADO
(SEGAR MOUNTAIN QUADRANGLE)

BLM Library
Denver Federal Center
Bldg. 50, OC-521
P.O. Box 25047
Denver, CO 80225

LIBRARY
Bureau of Reclamation
Denver, Colorado

This soil survey map was compiled by the U.S. Department of Agriculture, Soil Conservation Service, and cooperating agencies. Base maps are orthophotographs prepared from 1972 and 1973 aerial photography. Coordinate grid ticks and land division corners, if shown, are approximately positioned.

1 ¾ ½ ¼ 0 1 2 Miles
5000 4000 3000 2000 1000 0 5000 10000 Feet
Scale 1:24000

U. S. DEPARTMENT OF AGRICULTURE
SOIL CONSERVATION SERVICE

#8697429 ID:88071544 S599.C6 R56 1982 Maps c.3

SHEET NO. 32

RIO BLANCO COUNTY AREA, COLORADO

(SEGAR MOUNTAIN QUADRANGLE)

108° 00′ 00″

R. 95 W. | R. 94 W.

40° 00′ 00″

(Joins sheet 33)

T. 1 S.
T. 2 S.

BLM Library
Denver Federal Center
Bldg. 50, OC-521
P.O. Box 25047
Denver, CO 80225

LIBRARY
Bureau of Reclamation
Denver, Colorado

This soil survey map was compiled by the U.S. Department of Agriculture, Soil Conservation Service, and cooperating agencies. Base maps are orthophotographs prepared from 1972 and 1973 aerial photography. Coordinate grid ticks and land division corners, if shown, are approximately positioned.

1 ¾ ½ ¼ 0

5000 4000 3000 2000 1000 0

Scale 1:

RIO BLANCO COUNTY AR

eet 45)

1 2 Miles

5 000 10 000 Feet

24000

EA, COLORADO NO. 32

SHEET NO. 32 OF 53

#8697429 ID: 88071544 S599.C6 R56 1982 Maps c.3

U. S. DEPARTMENT OF AGRICULTURE
SOIL CONSERVATION SERVICE

SHEET NO. 33
RIO BLANCO COUNTY AREA, COLORADO
(LO 7 HILL QUADRANGLE)

BLM Library
Denver Federal Center
Bldg. 50, OC-521
P.O. Box 25047
Denver, CO 80225

Bureau of Reclamation
LIBRARY
Denver, Colorado

This soil survey map was compiled by the U.S. Department of Agriculture, Soil Conservation Service, and cooperating agencies. Base maps are orthophotographs prepared from 1972 and 1973 aerial photography. Coordinate grid ticks and land division corners, if shown, are approximately positioned.

1 ¾ ½ ¼ 0 1 2 Miles
5000 4000 3000 2000 1000 0 5000 10000 Feet
Scale 1:24000

U. S. DEPARTMENT OF AGRICULTURE
SOIL CONSERVATION SERVICE

#8697429 ID: 88071544 S599.C6 R56 1982 Maps c.3

SHEET NO. 33

RIO BLANCO COUNTY AREA, COLORADO

(LO 7 HILL QUADRANGLE)

(Joins sheet 21)

R. 94 W. | R. 93 W.

107°52'30"

40°00'00"

BLM Library
Denver Federal Center
Bldg. 50, OC-521
P.O. Box 25047
Denver, CO 80225

Bureau of Reclamation
Denver, Colorado
LIBRARY

(Joins sheet 34)

T. 1 S.
T. 2 S.

39°52′30″

R. 95 W. | R. 94 W.

108°00′00″

(Joins s

This soil survey map was compiled by the U.S. Department of Agriculture, Soil Conservation Service, and cooperating agencies. Base maps are orthophotographs prepared from 1972 and 1973 aerial photography. Coordinate grid ticks and land division corners, if shown, are approximately positioned.

1 ¾ ½ ¼ 0

5 000 4 000 3 000 2 000 1 000 0

Scale 1

RIO BLANCO COUNTY A

heet 46)

1 2 Miles

5000 10000 Feet

:24000

REA, COLORADO NO. 33

SHEET NO. 33 OF 53

#8697429 ID: 88071544 S 599 .C6 R56 1982 Maps c. 3

U. S. DEPARTMENT OF AGRICULTURE
SOIL CONSERVATION SERVICE

SHEET NO. 34
RIO BLANCO COUNTY AREA, COLORADO
(VEATCH GULCH QUADRANGLE)

BLM Library
Denver Federal Center
Bldg. 50, OC-521
P.O. Box 25047
Denver, CO 80225

LIBRARY
Bureau of Reclamation
Denver, Colorado

This soil survey map was compiled by the U.S. Department of Agriculture, Soil Conservation Service, and cooperating agencies. Base maps are orthophotographs prepared from 1972 and 1973 aerial photography. Coordinate grid ticks and land division corners, if shown, are approximately positioned.

1 ⅞ ⅝ ¼ 0 1 2 Miles
5000 4000 3000 2000 1000 0 5000 10000 Feet
Scale 1:24000

U. S. DEPARTMENT OF AGRICULTURE
SOIL CONSERVATION SERVICE

#8697429 ID: 88071544 S 599 .C6 R56 1982 Maps c. 3

SHEET NO. 34

RIO BLANCO COUNTY AREA, COLORADO

(VEATCH GULCH QUADRANGLE)

R. 93 W. | R. 92 W.

107° 45'00"

40° 00'00"

22)

RIVER

RIDGE

OAK

WHITE

RIVER

MILLER

CREEK

DITCH

Dry

Creek.

Gutch

Creek

Moog

(Joins sheet 35)

T. 1 S.

T. 2 S.

BLM Library
Denver Federal Center
Bldg. 50, OC-521
P.O. Box 25047
Denver, CO 80225

LIBRARY
Bureau of Reclamation
Denver, Colorado

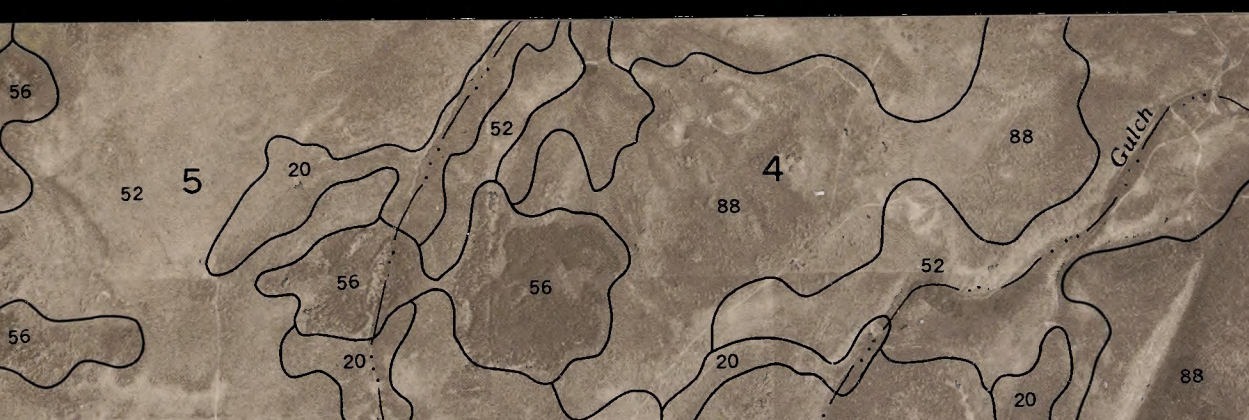

5000 AND 2000-FOOT GRID TICKS

39°52'30"

107°52'30"

1 ¾ ½ ¼ 0

5000 4000 3000 2000 1000 0

Scale 1:

This soil survey map was compiled by the U.S. Department of Agriculture, Soil Conservation Service, and cooperating agencies. Base maps are orthophotographs prepared from 1972 and 1973 aerial photography. Coordinate grid ticks and land division corners, if shown, are approximately positioned.

RIO BLANCO COUNTY A

1 2 Miles

5000 10000 Feet

24000

REA, COLORADO NO. 34

SHEET NO. 34 OF 53

#8697429 ID:88071544 S599.C6 R56 1982 Maps c.3

U. S. DEPARTMENT OF AGRICULTURE
SOIL CONSERVATION SERVICE

SHEET NO. 35
RIO BLANCO COUNTY AREA, COLORADO
(BIG BEAVER RESERVOIR QUADRANGLE)

BLM Library
Denver Federal Center
Bldg. 50, OC-521
P.O. Box 25047
Denver, CO 80225

LIBRARY
Bureau of Reclamation
Denver, Colorado



This soil survey map was compiled by the U.S. Department of Agriculture, Soil Conservation Service, and cooperating agencies. Base maps are orthophotographs prepared from 1972 and 1973 aerial photography. Coordinate grid ticks and land division corners, if shown, are approximately positioned.

U. S. DEPARTMENT OF AGRICULTURE
SOIL CONSERVATION SERVICE



#8697429 ID:88071544 S599.C6 R56 1982 Maps c.3

SHEET NO. 35

RIO BLANCO COUNTY AREA, COLORADO

(BIG BEAVER RESERVOIR QUADRANGLE)

sheet 23)

R. 92 W. | R. 91 W.

107°37'30"

40°00'00"

BLM Library
Denver Federal Center
Bldg. 50, OC-521
P.O. Box 25047
Denver, CO 80225

LIBRARY
Bureau of Reclamation
Denver, Colorado

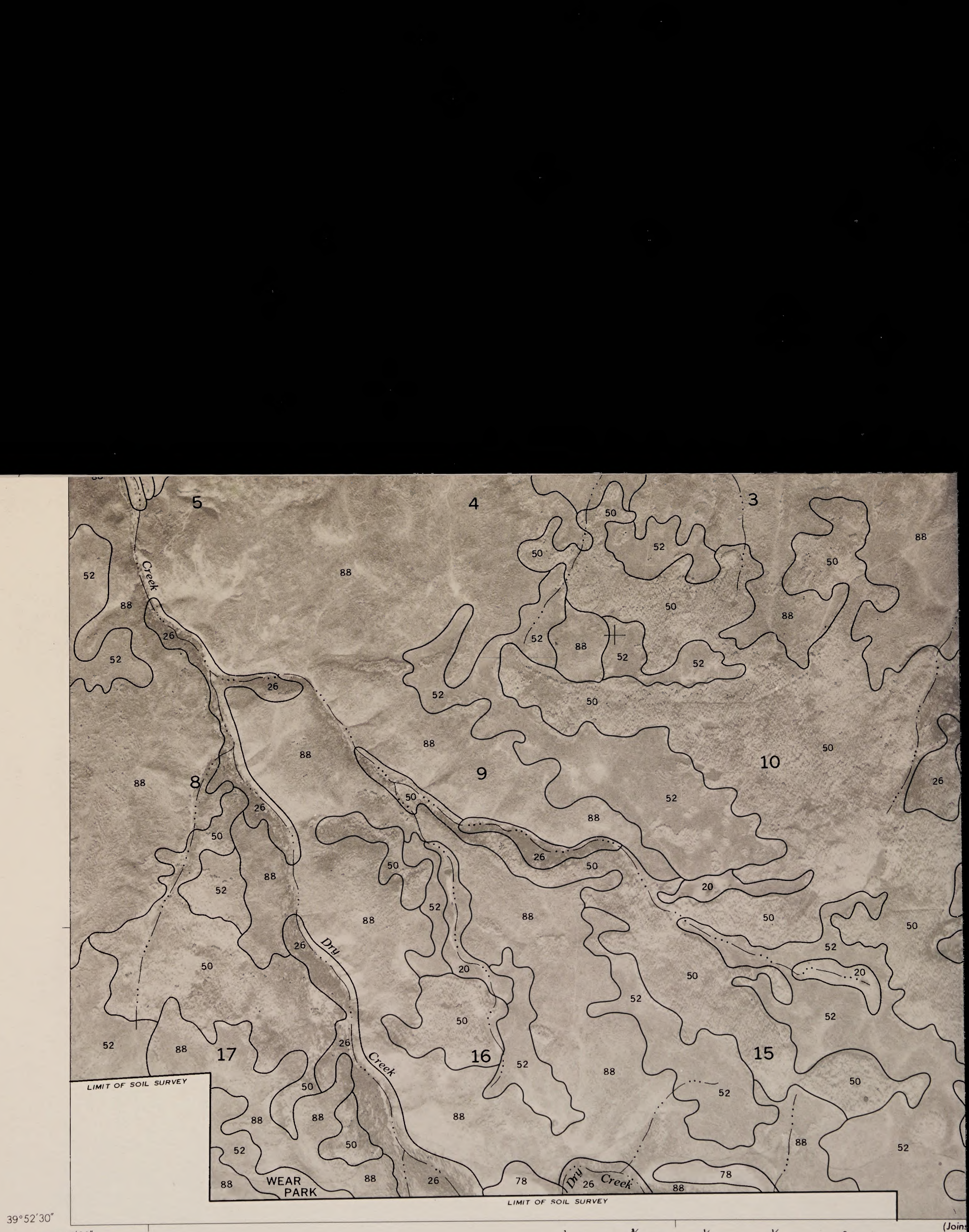

This soil survey map was compiled by the U.S. Department of Agriculture, Soil Conservation Service, and cooperating agencies. Base maps are orthophotographs prepared from 1972 and 1973 aerial photography. Coordinate grid ticks and land division corners, if shown, are approximately positioned.

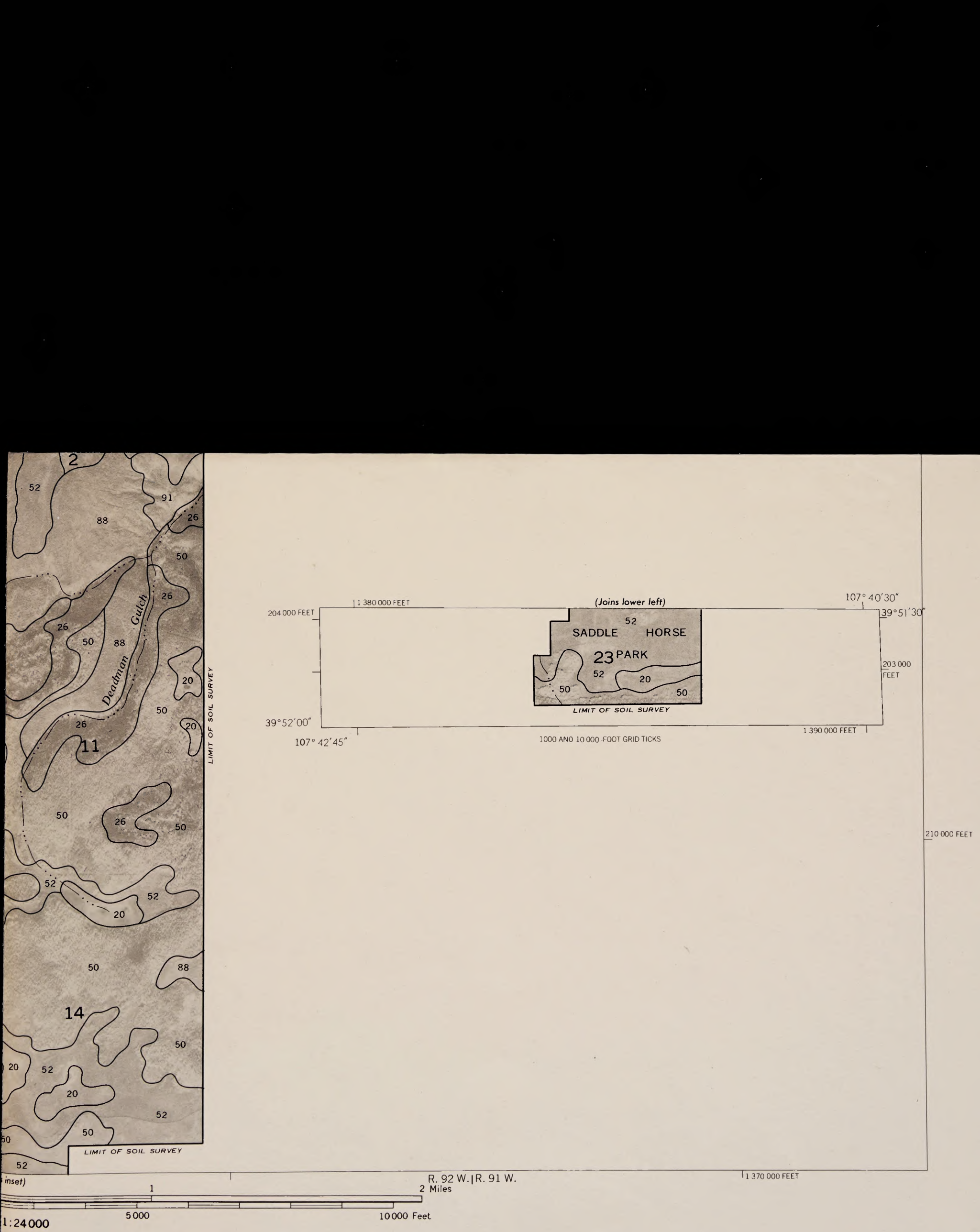

Y AREA, COLORADO NO. 35

SHEET NO. 35 OF 53

#8697429 ID:88071544 S 599.C6 R56 1982 Maps c.3

U. S. DEPARTMENT OF AGRICULTURE
SOIL CONSERVATION SERVICE

SHEET NO. 36
RIO BLANCO COUNTY AREA, COLORADO
(BUFORD QUADRANGLE)

BLM Library
Denver Federal Center
Bldg. 50, OC-521
P.O. Box 25047
Denver, CO 80225

Bureau of Reclamation
Denver, Colorado
LIBRARY

This soil survey map was compiled by the U.S. Department of Agriculture, Soil Conservation Service, and cooperating agencies. Base maps are orthophotographs prepared from 1972 and 1973 aerial photography. Coordinate grid ticks and land division corners, if shown, are approximately positioned.

1 ⅝ ⅓ ¼ 0 1 2 Miles
5000 4000 3000 2000 1000 0 5000 10000 Feet
Scale 1:24000

U. S. DEPARTMENT OF AGRICULTURE
SOIL CONSERVATION SERVICE

#8697429 ID:88071544 S 599.C6 R56 1982 Maps c.3

SHEET NO. 36

RIO BLANCO COUNTY AREA, COLORADO

(BUFORD QUADRANGLE)

R. 91 W. | R. 90 W.

107°30'00"

40°00'00"



T. 1 S.

T. 2 S.

BLM Library
Denver Federal Center
Bldg. 50, OC-521
P.O. Box 25047
Denver, CO 80225

LIBRARY
Bureau of Reclamation
Denver, Colorado

39° 52′30″

107° 37′30″

1 ¾ ½ ¼ 0

5 000 4 000 3 000 2 000 1 000 0

Scale

This soil survey map was compiled by the U.S. Department of Agriculture, Soil Conservation Service, and cooperating agencies. Base maps are orthophotographs prepared from 1972 and 1973 aerial photography. Coordinate grid ticks and land division corners, if shown, are approximately positioned.

RIO BLANCO COUNTY

AREA, COLORADO NO. 36

SHEET NO. 36 OF 53

#8697429 ID: 88071544 S 599 .C6 R56 1982 Maps c.3

U. S. DEPARTMENT OF AGRICULTURE
SOIL CONSERVATION SERVICE

SHEET NO. 37
RIO BLANCO COUNTY AREA, COLORADO
(DRAGON QUADRANGLE)

BLM Library
Denver Federal Center
Bldg. 50, OC-521
P.O. Box 25047
Denver, CO 80225

LIBRARY
Bureau of Reclamation
Denver, Colorado

This soil survey map was compiled by the U.S. Department of Agriculture, Soil Conservation Service, and cooperating agencies. Base maps are orthophotographs prepared from 1972 and 1973 aerial photography. Coordinate grid ticks and land division corners, if shown, are approximately positioned.

1 ¾ ½ ¼ 0 1 2 Miles
5000 4000 3000 2000 1000 0 5000 10000 Feet
Scale 1:24000

U. S. DEPARTMENT OF AGRICULTURE
SOIL CONSERVATION SERVICE



#8697429 ID: 88071544 S 599 .C6 R56 1982 Maps c.3

SHEET NO. 37

RIO BLANCO COUNTY AREA, COLORADO

(DRAGON QUADRANGLE)



BLM Library
Denver Federal Center
Bldg. 50, OC-521
P.O. Box 25047
Denver, CO 80225

BUREAU OF RECLAMATION LIBRARY
Denver, Colorado

This soil survey map was compiled by the U.S. Department of Agriculture, Soil Conservation Service, and cooperating agencies. Base maps are orthophotographs prepared from 1972 and 1973 aerial photography. Coordinate grid ticks and land division corners, if shown, are approximately positioned.

1 ¾ ½ ¼ 0

5 000 4 000 3 000 2 000 1 000 0

Scale

RIO BLANCO COUNT

1 2 Miles

5000 10000 Feet

1:24000

AREA, COLORADO NO. 37

#8697429 ID: 88071544 S599.C6 R56 1982 Maps c.3

U. S. DEPARTMENT OF AGRICULTURE
SOIL CONSERVATION SERVICE

SHEET NO. 38
RIO BLANCO COUNTY AREA, COLORADO
(TEXAS CREEK QUADRANGLE)

BLM Library
Denver Federal Center
Bldg. 50, OC-521
P.O. Box 25047
Denver, CO 80225

LIBRARY
Bureau of Reclamation
Denver, Colorado

This soil survey map was compiled by the U.S. Department of Agriculture, Soil Conservation Service, and cooperating agencies. Base maps are orthophotographs prepared from 1972 and 1973 aerial photography. Coordinate grid ticks and land division corners, if shown, are approximately positioned.

1 ¾ ½ ¼ 0 1 2 Miles
5000 4000 3000 2000 1000 0 5000 10 000 Feet
Scale 1:24 000

U. S. DEPARTMENT OF AGRICULTURE
SOIL CONSERVATION SERVICE

#8697429 ID: 88071544 S599.C6 R56 1982 Maps c.3

SHEET NO. 38

RIO BLANCO COUNTY AREA, COLORADO

(TEXAS CREEK QUADRANGLE)

(sheet 25)

R. 103 W. | R. 102 W.

108°52′30″

39°52′30″

Red Wash

East Red Wash

Middle Red Wash

West Red Wash

North Fork

RED WASH RESERVOIR

T. 2 S.
T. 3 S.

(Joins sheet 39)

BLM Library
Denver Federal Center
Bldg. 50, OC-521
P.O. Box 25047
Denver, CO 80225

LIBRARY
Bureau of Reclamation
Denver, Colorado

39°45'00"

109°00'00"

This soil survey map was compiled by the U.S. Department of Agriculture, Soil Conservation Service, and cooperating agencies. Base maps are orthophotographs prepared from 1972 and 1973 aerial photography. Coordinate grid ticks and land division corners, if shown, are approximately positioned.

1 ¾ ½ ¼ 0

5 000 4 000 3 000 2 000 1 000 0

Scale

1 2 Miles

5000 10000 Feet

1:24000

AREA, COLORADO NO. 38

SHEET NO. 38 OF 53

#8697429 ID: 88071544 S 599 .C6 R56 1982 Maps c.3

U. S. DEPARTMENT OF AGRICULTURE
SOIL CONSERVATION SERVICE

SHEET NO. 39
RIO BLANCO COUNTY AREA, COLORADO
(TEXAS MOUNTAIN QUADRANGLE)

BLM Library
Denver Federal Center
Bldg. 50, OC-521
P.O. Box 25047
Denver, CO 80225

LIBRARY
Bureau of Reclamation
Denver, Colorado

This soil survey map was compiled by the U.S. Department of Agriculture, Soil Conservation Service, and cooperating agencies. Base maps are orthophotographs prepared from 1972 and 1973 aerial photography. Coordinate grid ticks and land division corners, if shown, are approximately positioned.

1 ¼ ½ ¾ 0 1 2 Miles
5000 4000 3000 2000 1000 0 5000 10000 Feet
Scale 1:24000

U. S. DEPARTMENT OF AGRICULTURE
SOIL CONSERVATION SERVICE



#8697429 ID: 88071544 S 599 .C6 R56 1982 Maps c.3

SHEET NO. 39

RIO BLANCO COUNTY AREA, COLORADO
(TEXAS MOUNTAIN QUADRANGLE)

(Joins sheet 26)

R. 102 W. | R. 101 W.

108°45'00"

39°52'30"

T. 2 S.
T. 3 S.

(Joins sheet 40)

BLM Library
Denver Federal Center
Bldg. 50, OC-521
P.O. Box 25047
Denver, CO 80225

LIBRARY
Bureau of Reclamation
Denver, Colorado

This soil survey map was compiled by the U.S. Department of Agriculture, Soil Conservation Service, and cooperating agencies. Base maps are orthophotographs prepared from 1972 and 1973 aerial photography. Coordinate grid ticks and land division corners, if shown, are approximately positioned.

1 ¾ ½ ¼ 0

5000 4000 3000 2000 1000 0

Scale 1

RIO BLANCO COUNTY

ns sheet 49)

1 2 Miles

5000 10000 Feet

:24000

AREA, COLORADO NO. 39

SHEET NO. 39 OF 53

#8697429 ID: 88071544 S 599 .C6 R56 1982 Maps c.3

U. S. DEPARTMENT OF AGRICULTURE
SOIL CONSERVATION SERVICE

SHEET NO. 40
RIO BLANCO COUNTY AREA, COLORADO
(WHITE COYOTE DRAW QUADRANGLE)

BLM Library
Denver Federal Center
Bldg. 50, OC-52
P.O. Box 25047
Denver, CO 80225

LIBRARY
Bureau of Reclamation
Denver, Colorado

This soil survey map was compiled by the U.S. Department of Agriculture, Soil Conservation Service, and cooperating agencies. Base maps are orthophotographs prepared from 1972 and 1973 aerial photography. Coordinate grid ticks and land division corners, if shown, are approximately positioned.

1 ¾ ½ ¼ 0 1 2 Miles
5000 4000 3000 2000 1000 0 5000 10000 Feet
Scale 1:24000

U. S. DEPARTMENT OF AGRICULTURE
SOIL CONSERVATION SERVICE

#8697429 ID: 88071544 S 599 .C6 R56 1982 Maps c.3

SHEET NO. 40

RIO BLANCO COUNTY AREA, COLORADO

(WHITE COYOTE DRAW QUADRANGLE)

(Joins sheet 27)

R. 101 W. | R. 100 W.

108° 37′30″

39° 52′30″

BLM Library
Denver Federal Center
Bldg. 50, OC-521
P.O. Box 25047
Denver, CO 80225

LIBRARY
Bureau of Reclamation
Denver, Colorado

T. 2 S.
T. 3 S.

(Joins sheet 41)

This soil survey map was compiled by the U.S. Department of Agriculture, Soil Conservation Service, and cooperating agencies. Base maps are orthophotographs prepared from 1972 and 1973 aerial photography. Coordinate grid ticks and land division corners, if shown, are approximately positioned.

1 ¾ ½ ¼ 0

5000 4000 3000 2000 1000 0

Scale

RIO BLANCO COUNTY

1 2 Miles

5000 10000 Feet

1:24000

AREA, COLORADO NO. 40

SHEET NO. 40 OF 53

#8697429 ID:88071544 S599.C6 R5b 1982 Maps c.3

U. S. DEPARTMENT OF AGRICULTURE
SOIL CONSERVATION SERVICE

SHEET NO. 41
RIO BLANCO COUNTY AREA, COLORADO
(BLACK CABIN GULCH QUADRANGLE)

BLM Library
Denver Federal Center
Bldg. 50, OC-521
P.O. Box 25047
Denver, CO 80225

LIBRARY
Bureau of Reclamation
Denver, Colorado

This soil survey map was compiled by the U.S. Department of Agriculture, Soil Conservation Service, and cooperating agencies. Base maps are orthophotographs prepared from 1972 and 1973 aerial photography. Coordinate grid ticks and land division corners, if shown, are approximately positioned.

1 ¾ ½ ¼ 0 1 2 Miles
5000 4000 3000 2000 1000 0 5000 10000 Feet
Scale 1:24000

U. S. DEPARTMENT OF AGRICULTURE
SOIL CONSERVATION SERVICE

#8697429 ID: 88071544 S599.C6 R5b 1982 Maps c.3

SHEET NO. 41

RIO BLANCO COUNTY AREA, COLORADO

(BLACK CABIN GULCH QUADRANGLE)

(s sheet 28)

R. 100 W. | R. 99 W.

108°30'00"

39°52'30"

BLM Library
Denver Federal Center
Bldg. 50, OC-521
P.O. Box 25047
Denver, CO 80225

LIBRARY
Bureau of Reclamation
Denver, Colorado

T. 2 S.
T. 3 S.

(Joins sheet 42)

This soil survey map was compiled by the U.S. Department of Agriculture, Soil Conservation Service, and cooperating agencies. Base maps are orthophotographs prepared from 1972 and 1973 aerial photography. Coordinate grid ticks and land division corners, if shown, are approximately positioned.

1 ¾ ½ ¼ 0

5 000 4 000 3 000 2 000 1 000 0

Scale 1

RIO BLANCO COUNTY A

sheet 51)

R. 100 W. | R. 99 W.

1 2 Miles

5000 10000 Feet

:24000

AREA, COLORADO NO. 41

SHEET NO. 41 OF 53

#8697429 ID: 88071544 S599 .C6 R56 1982 Maps c.3

U. S. DEPARTMENT OF AGRICULTURE
SOIL CONSERVATION SERVICE

SHEET NO. 42
RIO BLANCO COUNTY AREA, COLORADO
(YANKEE GULCH QUADRANGLE)

BLM Library
Denver Federal Center
Bldg. 50, OC-521
P.O. Box 25047
Denver, CO 80225

Bureau of Reclamation
LIBRARY
Denver, Colorado

This soil survey map was compiled by the U.S. Department of Agriculture, Soil Conservation Service, and cooperating agencies. Base maps are orthophotographs prepared from 1972 and 1973 aerial photography. Coordinate grid ticks and land division corners, if shown, are approximately positioned.

U. S. DEPARTMENT OF AGRICULTURE
SOIL CONSERVATION SERVICE

8697429 ID: 88071544 S599.C6 R56 1982 Maps c.3

SHEET NO. 42

RIO BLANCO COUNTY AREA, COLORADO

(YANKEE GULCH QUADRANGLE)

(Joins sheet 29)

108°22′30″

39°52′30″

BLM Library
Denver Federal Center
Bldg. 50, OC-521
P.O. Box 25047
Denver, CO 80225

LIBRARY
Bureau of Reclamation
Denver, Colorado

T. 2 S.
T. 3 S.

(Joins sheet 43)

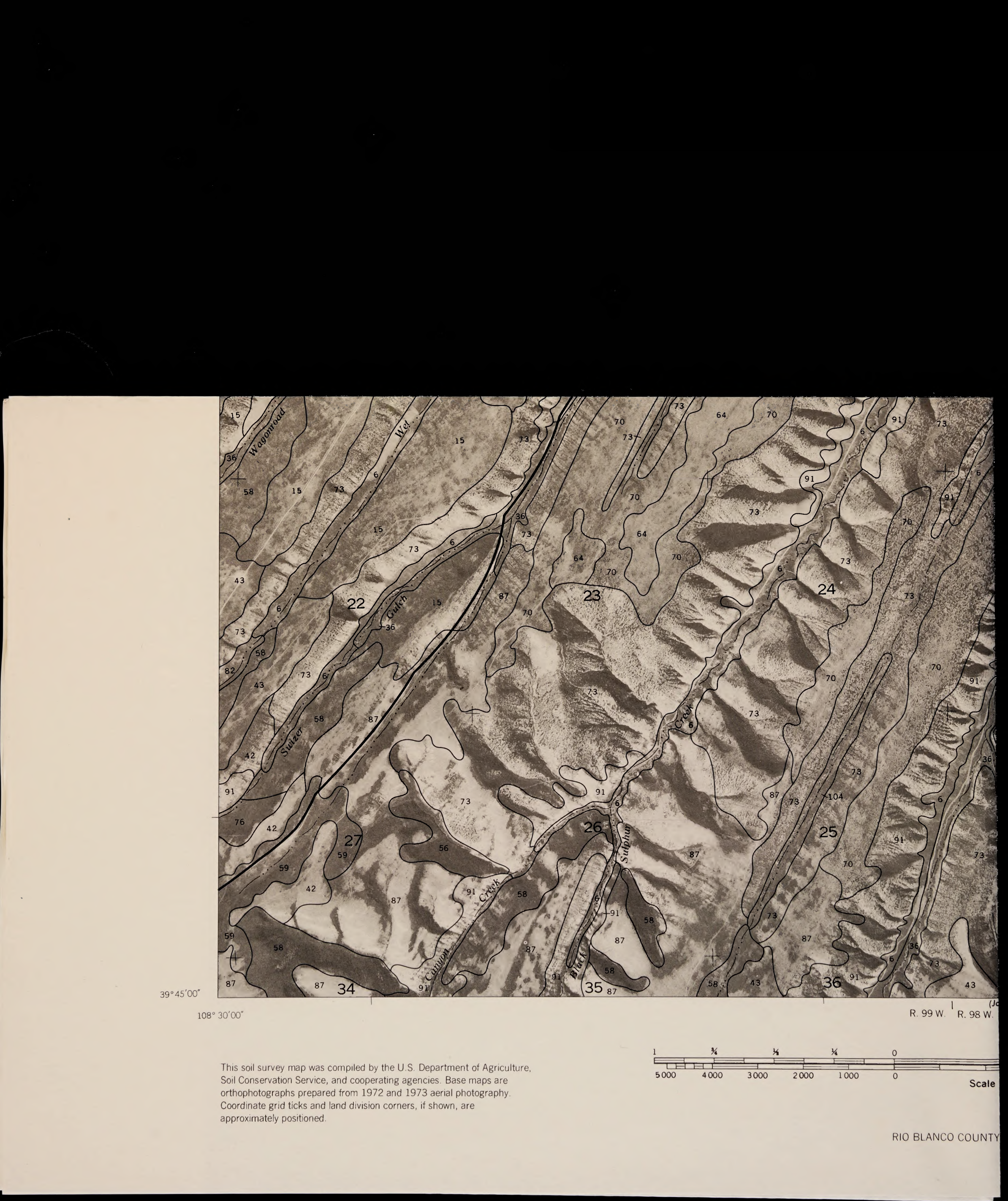

This soil survey map was compiled by the U.S. Department of Agriculture, Soil Conservation Service, and cooperating agencies. Base maps are orthophotographs prepared from 1972 and 1973 aerial photography. Coordinate grid ticks and land division corners, if shown, are approximately positioned.

1 ¾ ½ ¼ 0

5000 4000 3000 2000 1000 0

Scale

RIO BLANCO COUNTY

(ins sheet 52)

1 2 Miles

5000 10000 Feet

1:24000

AREA, COLORADO NO. 42

SHEET NO. 42 OF 53

#8697429 ID: 88071544 S599 .C6 R56 1982 Maps c.3

U. S. DEPARTMENT OF AGRICULTURE
SOIL CONSERVATION SERVICE

SHEET NO. 43
RIO BLANCO COUNTY AREA, COLORADO
(ROCK SCHOOL QUADRANGLE)

BLM Library
Denver Federal Center
Bldg. 50, OC-521
P.O. Box 25047
Denver, CO 80225

LIBRARY
Bureau of Land Management
Denver, Colorado

This soil survey map was compiled by the U.S. Department of Agriculture, Soil Conservation Service, and cooperating agencies. Base maps are orthophotographs prepared from 1972 and 1973 aerial photography. Coordinate grid ticks and land division corners, if shown, are approximately positioned.

1 ¾ ½ ¼ 0 1 2 Miles
5000 4000 3000 2000 1000 0 5000 10000 Feet
Scale 1:24000

U. S. DEPARTMENT OF AGRICULTURE
SOIL CONSERVATION SERVICE

#8697429 ID: 88071544 S 599 .C6 R56 1982 Maps c.3

SHEET NO. 43

RIO BLANCO COUNTY AREA, COLORADO

(ROCK SCHOOL QUADRANGLE)

(Joins sheet 30)

108°15'00"

39°52'30"

BLM Library
Denver Federal Center
Bldg. 50, OC-521
P.O. Box 25047
Denver, CO 80225

LIBRARY
Bureau of Reclamation
Denver, Colorado

T. 2 S.
T. 3 S.

(Joins sheet 44)

39°45'00"

108° 22'30"

R. 98 W. | R. 97 W.

(Joins inset)

1 ¾ ½ ¼ 0

5000 4000 3000 2000 1000 0

Scale

This soil survey map was compiled by the U.S. Department of Agriculture, Soil Conservation Service, and cooperating agencies. Base maps are orthophotographs prepared from 1972 and 1973 aerial photography. Coordinate grid ticks and land division corners, if shown, are approximately positioned.

RIO BLANCO COUNTY

sheet 52)

1 2 Miles

5000 10000 Feet

1:24000

AREA, COLORADO NO. 43

SHEET NO. 43 OF 53

#8697429 ID:88071544 S599.C6 R56 1982 Maps c.3

U. S. DEPARTMENT OF AGRICULTURE
SOIL CONSERVATION SERVICE

SHEET NO. 44
RIO BLANCO COUNTY AREA, COLORADO
(JESSUP GULCH QUADRANGLE)

BLM Library
Denver Federal Center
Bldg. 50, OC-521
P.O. Box 25047
Denver, CO 80225

LIBRARY
Bureau of Reclamation
Denver, Colorado

This soil survey map was compiled by the U.S. Department of Agriculture, Soil Conservation Service, and cooperating agencies. Base maps are orthophotographs prepared from 1972 and 1973 aerial photography. Coordinate grid ticks and land division corners, if shown, are approximately positioned.

1 ¾ ½ ¼ 0 1 2 Miles
5000 4000 3000 2000 1000 0 5000 10000 Feet
Scale 1:24000

U. S. DEPARTMENT OF AGRICULTURE
SOIL CONSERVATION SERVICE

#8697429 ID:88071544 S599.C6 R56 1982 Maps c.3

SHEET NO. 44

RIO BLANCO COUNTY AREA, COLORADO

(JESSUP GULCH QUADRANGLE)

(Joins sheet 31)

108° 07′30″

39° 52′30″

(Joins sheet 45)

T. 2 S.
T. 3 S.

BLM Library
Denver Federal Center
Bldg. 50, OC-521
P.O. Box 25047
Denver, CO 80225

LIBRARY
Bureau of Reclamation
Denver, Colorado

This soil survey map was compiled by the U.S. Department of Agriculture, Soil Conservation Service, and cooperating agencies. Base maps are orthophotographs prepared from 1972 and 1973 aerial photography. Coordinate grid ticks and land division corners, if shown, are approximately positioned.

1 ¾ ½ ¼ 0

5 000 4 000 3 000 2 000 1 000 0

Scale

RIO BLANCO COUNTY

(See sheet 53)

1 2 Miles

5000 10000 Feet

1:24000

AREA, COLORADO NO. 44

#9697429 ID: 88071544 S599.C6 RS6 1982 Maps c.3

U. S. DEPARTMENT OF AGRICULTURE
SOIL CONSERVATION SERVICE

SHEET NO. 45
RIO BLANCO COUNTY AREA, COLORADO
(NO NAME RIDGE QUADRANGLE)

BLM Library
Denver Federal Center
Bldg. 50, OC-521
P.O. Box 25047
Denver, CO 80225

LIBRARY
Bureau of Reclamation
Denver, Colorado

This soil survey map was compiled by the U.S. Department of Agriculture, Soil Conservation Service, and cooperating agencies. Base maps are orthophotographs prepared from 1972 and 1973 aerial photography. Coordinate grid ticks and land division corners, if shown, are approximately positioned.

1 ¾ ½ ¼ 0 1 2 Miles
5000 4000 3000 2000 1000 0 5000 10000 Feet
Scale 1:24000

U. S. DEPARTMENT OF AGRICULTURE
SOIL CONSERVATION SERVICE

#8697429 ID! 88071544 S599.C6 R56 1982 Maps c.3

SHEET NO. 45

RIO BLANCO COUNTY AREA, COLORADO

(NO NAME RIDGE QUADRANGLE)

heet 32)

108°00'00"

39°52'30"

BLM Library
Denver Federal Center
Bldg. 50, OC-521
P.O. Box 25047
Denver, CO 80225

LIBRARY
Bureau of Reclamation
Denver, Colorado

T. 2 S.
T. 3 S.

(Joins sheet 46)

39° 45′00″

108° 07′30″

R. 96 W. | R. 95 W.

(Joins s

This soil survey map was compiled by the U.S. Department of Agriculture, Soil Conservation Service, and cooperating agencies. Base maps are orthophotographs prepared from 1972 and 1973 aerial photography. Coordinate grid ticks and land division corners, if shown, are approximately positioned.

1 ¾ ½ ¼ 0

5000 4000 3000 2000 1000 0

Scale

RIO BLANCO COUNTY

heet 54)

1 2 Miles

5000 10000 Feet

1:24000

AREA, COLORADO NO. 45

#8697429 ID:88071544 S599.C6 R56 1982 Maps c.3

U. S. DEPARTMENT OF AGRICULTURE
SOIL CONSERVATION SERVICE

SHEET NO. 46
RIO BLANCO COUNTY AREA, COLORADO
(THIRTEENMILE CREEK QUADRANGLE)

BLM Library
Denver Federal Center
Bldg. 50, OC-521
P.O. Box 25047
Denver, CO 80225

Bureau of Reclamation
Denver, Colorado
LIBRARY

R. 95 W. | R. 94 W. | 1 300 000 FEET | (Joins sheet 33) | R. 94 W. | R. 93 W. | 107°52'30" | 39°52'30"

200 000 FEET

T. 2 S. / T. 3 S.

(Joins sheet 45)

GARFIELD COUNTY

R. 94 W. | R. 93 W.

T. 2 S. / T. 3 S.

R. 95 W. | R. 94 W. | 1 300 000 FEET | (Joins lower left) | 107°56'15" | 39°45'00"

60 000 FEET

T. 3 S. / T. 4 S.

(Joins inset, sheet 53)

GARFIELD COUNTY

39°45'00" | R. 95 W. | R. 94 W. | (Joins inset) | 108°00'00"

39°41'30" | 108°00'00" R. 95 W. | R. 94 W. | 1 310 000 FEET | 140 000 FEET

This soil survey map was compiled by the U.S. Department of Agriculture, Soil Conservation Service, and cooperating agencies. Base maps are orthophotographs prepared from 1972 and 1973 aerial photography. Coordinate grid ticks and land division corners, if shown, are approximately positioned.

1 ⅞ ¾ ½ 0 1 2 Miles
5000 4000 3000 2000 1000 0 5000 10000 Feet
Scale 1:24000

U. S. DEPARTMENT OF AGRICULTURE
SOIL CONSERVATION SERVICE

#8697429 ID:88071544 S 599 .C6 R56 1982 Maps c.3

SHEET NO. 46

RIO BLANCO COUNTY AREA, COLORADO

(THIRTEENMILE CREEK QUADRANGLE)

BLM Library
Denver Federal Center
Bldg. 50, OC-521
P.O. Box 25047
Denver, CO 80225

Bureau of Reclamation
LIBRARY
Denver, Colorado

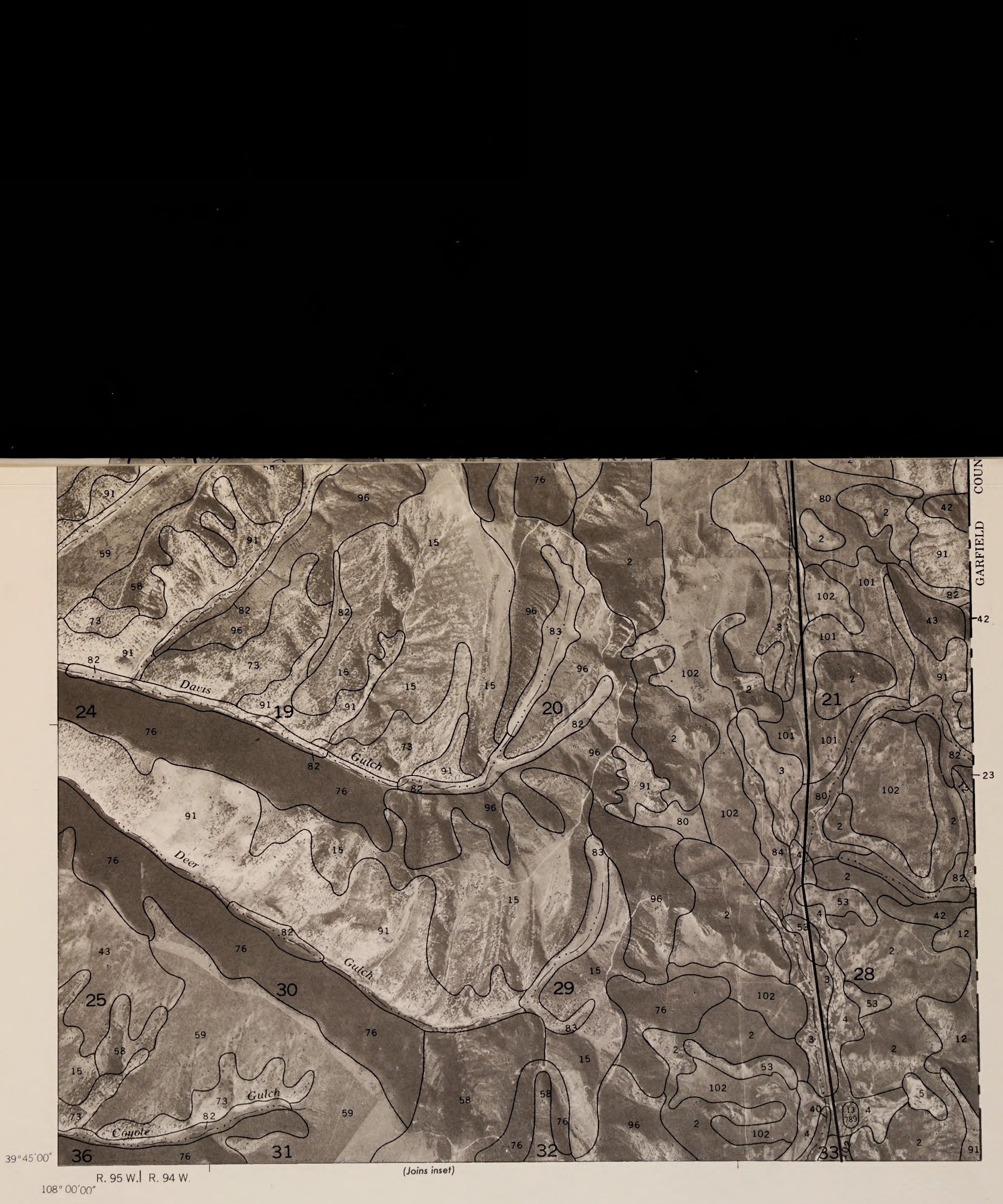

This soil survey map was compiled by the U.S. Department of Agriculture, Soil Conservation Service, and cooperating agencies. Base maps are orthophotographs prepared from 1972 and 1973 aerial photography. Coordinate grid ticks and land division corners, if shown, are approximately positioned.

1 ¾ ½ ¼ 0

5000 4000 3000 2000 1000 0

Scale

RIO BLANCO COUNTY

8°00'00" R. 95 W| R. 94 W.

1 2 Miles

5000 10 000 Feet

1:24 000

AREA, COLORADO NO. 46

#8697429 ID:88071544 S599.C6 R56 1982 Maps c.3

U. S. DEPARTMENT OF AGRICULTURE
SOIL CONSERVATION SERVICE

SHEET NO. 47
RIO BLANCO COUNTY AREA, COLORADO
(DAVIS CANYON QUADRANGLE)

BLM Library
Denver Federal Center
Bldg. 50, OC-52
P.O. Box 25047
Denver, CO 80225

Bureau of Reclamation
Denver, Colorado
LIBRARY

This soil survey map was compiled by the U.S. Department of Agriculture, Soil Conservation Service, and cooperating agencies. Base maps are orthophotographs prepared from 1972 and 1973 aerial photography. Coordinate grid ticks and land division corners, if shown, are approximately positioned.

1 ¾ ½ ¼ 0 1 2 Miles
5000 4000 3000 2000 1000 0 5000 10000 Feet
Scale 1:24000

U. S. DEPARTMENT OF AGRICULTURE
SOIL CONSERVATION SERVICE

1990 000 FEET

170 000 FEET

T. 3 S.
T. 4 S.

#8697429 ID:88071544 S 599.C6 R56 1982 Maps c.3

SHEET NO. 47

RIO BLANCO COUNTY AREA, COLORADO

(DAVIS CANYON QUADRANGLE)

BLM Library
Denver Federal Center
Bldg. 50, OC-521
P.O. Box 25047
Denver, CO 80225

LIBRARY
Bureau of Reclamation
Denver, Colorado

T. 4 S.
T. 5 S.



39° 37′30″

109° 07′30″

This soil survey map was compiled by the U.S. Department of Agriculture, Soil Conservation Service, and cooperating agencies. Base maps are orthophotographs prepared from 1972 and 1973 aerial photography. Coordinate grid ticks and land division corners, if shown, are approximately positioned.

1 ¾ ½ ¼ 0

5000 4000 3000 2000 1000 0

Scale

RIO BLANCO COUNTY

GARFIELD COUNTY

T. 4 S.

T. 5 S.

130 000 FEET

1 010 000 FEET

R. 104 W. | R. 103 W.

1 2 Miles

5000 10000 Feet

1:24000

AREA, COLORADO NO. 47

#8697429 ID: 88071544 S 599 .C6 R56 1982 Maps c.3

U. S. DEPARTMENT OF AGRICULTURE
SOIL CONSERVATION SERVICE

SHEET NO. 48
RIO BLANCO COUNTY AREA, COLORADO
(EAST EVACUATION CREEK QUADRANGLE)

BLM Library
Denver Federal Center
Bldg. 50, OC-521
P.O. Box 25047
Denver, CO 80225

Bureau of Land Management
LIBRARY

U. S. DEPARTMENT OF AGRICULTURE
SOIL CONSERVATION SERVICE



#8697429 ID: 88071544 S 599 .C6 R56 1982 Maps c.3

SHEET NO. 48

RIO BLANCO COUNTY AREA, COLORADO

(EAST EVACUATION CREEK QUADRANGLE)

(sheet 38)

R. 103 W. | R. 102 W.

108° 52′30″

39° 45′00″

T. 3 S.
T. 4 S.

(Joins sheet 49)

BLM Library
Denver Federal Center
Bldg. 50, OC-521
P.O. Box 25047
Denver, CO 80225

Bureau of Land Management
LIBRARY
Denver, Colorado

T. 4 S.
T. 5 S.

GARFIELD COUNTY

39° 37′30″

109° 00′00″

1 ¾ ½ ¼ 0

5000 4000 3000 2000 1000 0

Scale 1

RIO BLANCO COUNTY A

1 2 Miles

5000 10000 Feet

:24000

REA, COLORADO NO. 48

#8697429 ID:88071544 S599.C6 R56 1982 Maps c.3

U. S. DEPARTMENT OF AGRICULTURE
SOIL CONSERVATION SERVICE

SHEET NO. 49
RIO BLANCO COUNTY AREA, COLORADO
(BIG FOUNDATION CREEK QUADRANGLE)

BLM Library
Denver Federal Center
Bldg. 50, OC-521
P.O. Box 25047
Denver, CO 80225

Bureau of Reclamation
LIBRARY
Denver, Colorado



This soil survey map was compiled by the U.S. Department of Agriculture, Soil Conservation Service, and cooperating agencies. Base maps are orthophotographs prepared from 1972 and 1973 aerial photography. Coordinate grid ticks and land division corners, if shown, are approximately positioned.

1 ⅞ ⅝ ¾ 0 1 2 Miles
5000 4000 3000 2000 1000 0 5000 10000 Feet
Scale 1:24000

U. S. DEPARTMENT OF AGRICULTURE
SOIL CONSERVATION SERVICE



#8697429 ID: 88071544 S 599 .C6 R56 1982 Maps c.3

SHEET NO. 49

RIO BLANCO COUNTY AREA, COLORADO

(BIG FOUNDATION CREEK QUADRANGLE)

BLM Library
Denver Federal Center
Bldg. 50, OC-521
P.O. Box 25047
Denver, CO 80225

Bureau of Reclamation
Denver, Colorado
LIBRARY



This soil survey map was compiled by the U.S. Department of Agriculture, Soil Conservation Service, and cooperating agencies. Base maps are orthophotographs prepared from 1972 and 1973 aerial photography. Coordinate grid ticks and land division corners, if shown, are approximately positioned.

1 ¾ ½ ¼ 0

5000 4000 3000 2000 1000 0

Scale 1:24

RIO BLANCO COUNTY ARE

1 2 Miles

5000 10000 Feet

000

A, COLORADO NO. 49

#8697429 ID:88071544 S599.C6 R56 1982 Maps c.3

U. S. DEPARTMENT OF AGRICULTURE
SOIL CONSERVATION SERVICE

SHEET NO. 50
RIO BLANCO COUNTY AREA, COLORADO
(BRUSHY POINT QUADRANGLE)

BLM Library
Denver Federal Center
Bldg. 50, OC-521
P.O. Box 25047
Denver, CO 80225

LIBRARY
Bureau of Reclamation
Denver, Colorado

This soil survey map was compiled by the U.S. Department of Agriculture, Soil Conservation Service, and cooperating agencies. Base maps are orthophotographs prepared from 1972 and 1973 aerial photography. Coordinate grid ticks and land division corners, if shown, are approximately positioned.

1 ¾ ½ ¼ 0 1 2 Miles
5000 4000 3000 2000 1000 0 5000 10000 Feet
Scale 1:24000

U. S. DEPARTMENT OF AGRICULTURE
SOIL CONSERVATION SERVICE

#8697429 ID:88071544 S599.C6 R56 1982 Maps C.3

SHEET NO. 50

RIO BLANCO COUNTY AREA, COLORADO

(BRUSHY POINT QUADRANGLE)

BLM Library
Denver Federal Center
Bldg. 50, OC-521
P.O. Box 25047
Denver CO 80225

LIBRARY
Bureau of Reclamation
Denver Colorado

39°37'30"

108°45'00"

This soil survey map was compiled by the U.S. Department of Agriculture, Soil Conservation Service, and cooperating agencies. Base maps are orthophotographs prepared from 1972 and 1973 aerial photography. Coordinate grid ticks and land division corners, if shown, are approximately positioned.

1 ¾ ½ ¼ 0

5000 4000 3000 2000 1000 0

Scale 1:24

RIO BLANCO COUNTY ARE

A, COLORADO NO. 50

SHEET NO. 50 OF 53

#8697429 ID:88071544 S599.C6 R56 1982 Maps c.3

U. S. DEPARTMENT OF AGRICULTURE
SOIL CONSERVATION SERVICE

SHEET NO. 51
RIO BLANCO COUNTY AREA, COLORADO
(RAZORBACK RIDGE QUADRANGLE)

BLM Library
Denver Federal Center
Bldg. 50, OC-521
P.O. Box 25047
Denver, CO 80225

LIBRARY
Bureau of Land Management

This soil survey map was compiled by the U.S. Department of Agriculture, Soil Conservation Service, and cooperating agencies. Base maps are orthophotographs prepared from 1972 and 1973 aerial photography. Coordinate grid ticks and land division corners, if shown, are approximately positioned.

1 ¾ ½ ¼ 0 1 2 Miles
5000 4000 3000 2000 1000 0 5000 10000 Feet
Scale 1:24000

U. S. DEPARTMENT OF AGRICULTURE
SOIL CONSERVATION SERVICE



#8697429 ID:88071544 S599.C6 R56 1982 Maps C.3

SHEET NO. 51

RIO BLANCO COUNTY AREA, COLORADO

(RAZORBACK RIDGE QUADRANGLE)

BLM Library
Denver Federal Center
Bldg. 50, OC-521
P.O. Box 25047
Denver, CO 80225

LIBRARY
Bureau of Reclamation

This soil survey map was compiled by the U.S. Department of Agriculture, Soil Conservation Service, and cooperating agencies. Base maps are orthophotographs prepared from 1972 and 1973 aerial photography. Coordinate grid ticks and land division corners, if shown, are approximately positioned.

1 ¾ ½ ¼ 0

5000 4000 3000 2000 1000 0

Scale 1:2

RIO BLANCO COUNTY AR

130 000 FEET
T. 4 S.
T. 5 S.

R. 100 W. R. 99 W.

1 150 000 FEET

1 2 Miles

4000 5000 10000 Feet

EA, COLORADO NO. 51

#8697429 ID:88071544 S599 .C6 R56 1982 Maps c.3

U. S. DEPARTMENT OF AGRICULTURE
SOIL CONSERVATION SERVICE

SHEET NO. 52
RIO BLANCO COUNTY AREA, COLORADO
(FIGURE FOUR SPRING QUADRANGLE)

BLM Library
Denver Federal Center
Bldg. 50, OC-521
P.O. Box 25047
Denver, CO 80225

Bureau of Land Management
LIBRARY
Information



This soil survey map was compiled by the U.S. Department of Agriculture, Soil Conservation Service, and cooperating agencies. Base maps are orthophotographs prepared from 1972 and 1973 aerial photography. Coordinate grid ticks and land division corners, if shown, are approximately positioned.

1 ¾ ½ ¼ 0 1 2 Miles
5000 4000 3000 2000 1000 0 5000 10000 Feet
Scale 1:24000

U. S. DEPARTMENT OF AGRICULTURE
SOIL CONSERVATION SERVICE

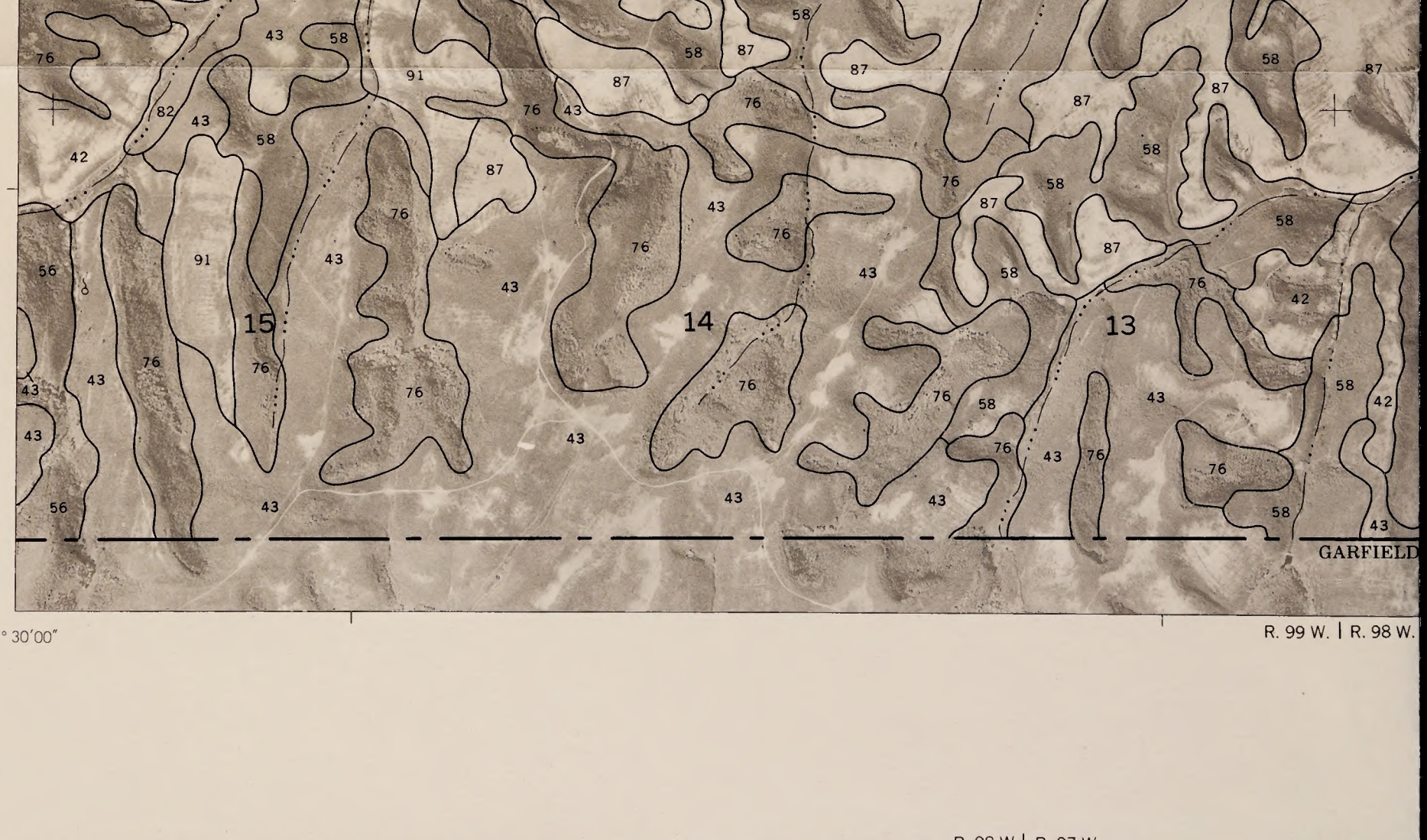

#8697429 ID:88071544 S599 .C6 R56 1982 Maps c.3

SHEET NO. 52

RIO BLANCO COUNTY AREA, COLORADO

(FIGURE FOUR SPRING QUADRANGLE)

BLM Library
Denver Federal Center
Bldg. 50, OC-521
P.O. Box 25047
Denver, CO 80225

Bureau of Reclamation LIBRARY

INSET
(Joins sheet 43)

This soil survey map was compiled by the U.S. Department of Agriculture, Soil Conservation Service, and cooperating agencies. Base maps are orthophotographs prepared from 1972 and 1973 aerial photography. Coordinate grid ticks and land division corners, if shown, are approximately positioned.

1 ¾ ½ ¼ 0

5 000 4 000 3 000 2 000 1 000 0

Scale

RIO BLANCO COUNTY

1 2 Miles

5000 10000 Feet

1:24000

AREA, COLORADO NO. 52

#8697429 ID:88071544 S599.C6 R56 1982 Maps c.3

U. S. DEPARTMENT OF AGRICULTURE
SOIL CONSERVATION SERVICE

SHEET NO. 53
RIO BLANCO COUNTY AREA, COLORADO
(CUTOFF GULCH QUADRANGLE)

BLM Library
Denver Federal Center
Bldg. 50, OC-521
P.O. Box 25047
Denver, CO 80225

LIBRARY
Bureau of Reclamation
Denver, Colorado

108° 07' 30"
39° 45' 00"
1 230 000 FEET
R. 97 W. | R. 96 W.
(Joins sheet 44)
160 000 FEET
T. 3 S.
T. 4 S.
(Joins inset, sheet 52)
(Joins lower right)
140 000 FEET
1 260 000 FEET
GARFIELD COUNTY

INSET

108° 00' 00"
39° 45' 00"
1 270 000 FEET
R. 96 W. | R. 95 W.
(Joins sheet 45)
160 000 FEET
T. 3 S.
T. 4 S.
(Joins upper right)
(Joins inset, sheet 46)
140 000 FEET
1 290 000 FEET
GARFIELD COUNTY

This soil survey map was compiled by the U.S. Department of Agriculture, Soil Conservation Service, and cooperating agencies. Base maps are orthophotographs prepared from 1972 and 1973 aerial photography. Coordinate grid ticks and land division corners, if shown, are approximately positioned.

1 ¾ ½ ¼ 0 1 2 Miles
5000 4000 3000 2000 1000 0 5000 10000 Feet
Scale 1:24000

U. S. DEPARTMENT OF AGRICULTURE
SOIL CONSERVATION SERVICE

#8697429 ID:88071544 S599.C6 R56 1982 Maps c.3

SHEET NO. 53

RIO BLANCO COUNTY AREA, COLORADO

(CUTOFF GULCH QUADRANGLE)

BLM Library
Denver Federal Center
Bldg. 50, OC-521
P.O. Box 25047
Denver, CO 80225

LIBRARY
Bureau of Reclamation
Denver, Colorado

(Joins lower right)

(Joins sheet 44)

108° 07′30″

39° 45′00″

T. 3 S.
T. 4 S.

COUNTY

140 000 FEET

1 260 000 FEET

SET

108° 00′00′

(Joins sheet 45)

(Joins upper right)

Harrison

Story

Fork

East

West

Fork

Middle

Fork

Litchliter Gulch

12 7 8

13 18 17

GARFIELD COUNTY

R. 96 W. | R. 95 W.

RIO BLANCO COUNTY

This soil survey map was compiled by the U.S. Department of Agriculture, Soil Conservation Service, and cooperating agencies. Base maps are orthophotographs prepared from 1972 and 1973 aerial photography. Coordinate grid ticks and land division corners, if shown, are approximately positioned.

1 ¾ ½ ¼ 0

5000 4000 3000 2000 1000 0

Scale

AREA, COLORADO NO. 53

SHEET NO. 53 OF 53